# MARICOPA COUNTY

STATE OF ARIZONA

PT. SECTION 32 T02N R01W

## 829 - 32 - 03 - 00

TOWNSHIP & RANGE GRID NUMBER | SECTION NUMBER | 1/4 SECTION NUMBER | 1/4 1/4 SECTION NUMBER

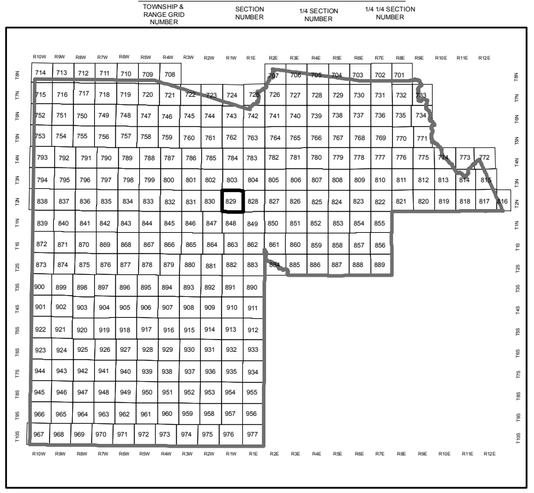

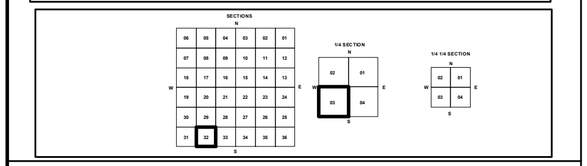


Parcels updated within this map

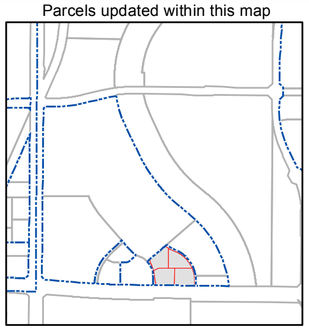

0 95 190 380 570 760 Feet

N

MARICOPA COUNTY
ASSESSOR'S OFFICE
301 W. Jefferson Street
Phoenix, AZ 85003
Date: 06/3/2015

http://mcassessor.maricopa.gov/assessor/

LEGEND: Parcels | Sections | Centerlines | Subdivisions | Section Corners


Disclaimer - Indemnification

**CAUTION! USERS SHOULD INDEPENDENTLY RESEARCH AND VERIFY INFORMATION WITHIN THIS DATASET OR MAP BEFORE RELYING ON IT.**

The Assessor's Office has compiled information within this dataset or map that it uses to identify, classify, and value real and personal property. Please contact the Assessor's Office at 602 506-3406 if you believe any information is incomplete, out-of date, or incorrect so that appropriate corrections can be addressed. Please note that a statutory process is also available to correct errors pursuant to Arizona Revised Statutes 42-16254.

The Assessor does not guarantee that any information contained within this dataset or map is accurate, complete or current. In many instances, the Assessor has gathered information from independent sources and made it available within this dataset or map, and the original information may have contained errors and omissions. Errors and omissions may have occurred in the process of gathering, interpreting, and reporting the information. Information within this dataset or map is not updated "real time." In addition, Users are cautioned that the process used within this dataset or map to illustrate the boundaries of adjacent parcels is not always consistent with the recorded documents for such parcels. The parcel boundaries depicted within this dataset or maps are for illustrative purposes only, and the exact relationship of adjacent parcels should be independently researched and verified. The information provided within this dataset or map is not the equivalent of a title report or a real estate survey. Users should independently research, investigate, and verify all information before relying on it or using it in the preparation of legal documents.


501-69-976D
501-69-966D
501-69-966C
501-69-966B
501-71-983
508-14-894
501-69-966E
ESTRELLA FALLS REGIONAL SHOPPING CENTER MCR: 996-38, 2009 SUB
501-71-985
W MONTE VISTA RD
ROOSEVELT IRRIGATION DISTRICT CSR
501-69-016M
PALM VALLEY PH. 8 SOUTH PAR. MCR: 839-49, 2007 SUB
N 150TH DR
501-71-984
508-14-902
501-71-985
508-14-901
508-14-967
T02N R01W Sec. 31
T02N R01W Sec. 32
501-69-016L
501-69-977
508-14-966
COBBLESTONE CREEK MCR: 988-03, 2009 SUB
BULLARD WASH
501-69-978
MARKET AT ESTRELLA FALLS MCR: 981-01, 2009 SUB
N PEBBLE CREEK PKWY
501-69-019H
508-14-965
508-14-964
508-14-962
501-69-983
508-14-963
508-14-969
508-14-968
501-69-988
501-82-936
501-82-937
501-69-987
501-69-980
501-82-934
501-82-935
MARKET AT ESTRELLA FALLS LOT 3 RP. MLD MCR: 1051-27, 2011 SUB
MARKET AT ESTRELLA FALLS LOTS 5 & 8 MLD MCR: 1229-22, 2016 SUB
501-69-982
COBBLESTONE CREEK RETAIL CENTER LOT 1 MLD MCR: 1007-45, 2010 SUB
W MCDOWELL RD
T02N R01W Sec. 31
T01N R01W Sec. 6
T02N R01W Sec. 32
T01N R01W Sec. 5
N ESTRELLA PKWY
500-05-006K
500-04-972C
500-04-982B
T01N R01W Sec. 6
T01N R01W Sec. 5