MARICOPA COUNTY

STATE OF ARIZONA

PT. SECTION 11 T02N R02W

830 - 11 - 03 - 01

TOWNSHIP & RANGE GRID NUMBER | SECTION NUMBER | 1/4 SECTION NUMBER | 1/4 1/4 SECTION NUMBER

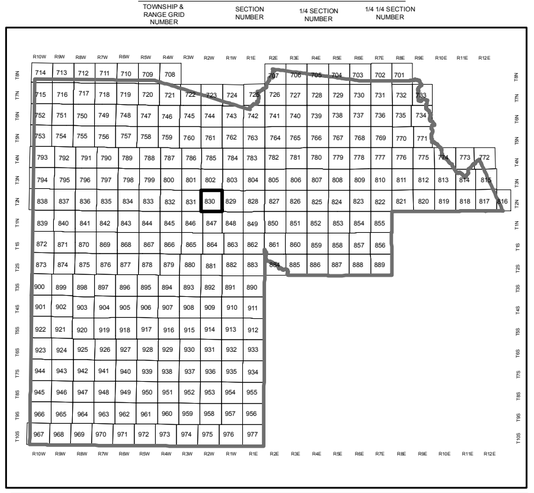

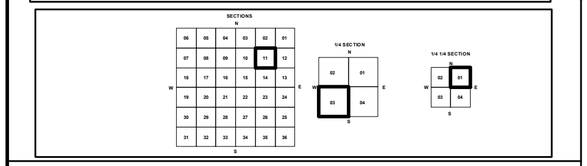

Parcels updated within this map

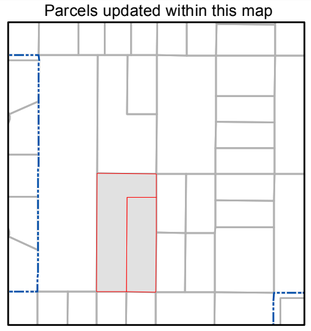

0 45 90 180 270 360 Feet

N

MARICOPA COUNTY
ASSESSOR'S OFFICE
301 W. Jefferson Street
Phoenix, AZ 85003
Date: 12/3/2015

http://mcassessor.maricopa.gov/assessor/

LEGEND: Parcels | Sections | Centerlines | Subdivisions | Section Corners

Disclaimer - Indemnification

CAUTION! USERS SHOULD INDEPENDENTLY RESEARCH AND VERIFY INFORMATION WITHIN THIS DATASET OR MAP BEFORE RELYING ON IT.

The Assessor's Office has compiled information within this dataset or map that it uses to identify, classify, and value real and personal property. Please contact the Assessor's Office at 602 506-3406 if you believe any information is incomplete, out-of date, or incorrect so that appropriate corrections can be addressed. Please note that a statutory process is also available to correct errors pursuant to Arizona Revised Statutes 42-16254.

The Assessor does not guarantee that any information contained within this dataset or map is accurate, complete or current. In many instances, the Assessor has gathered information from independent sources and made it available within this dataset or map, and the original information may have contained errors and omissions. Errors and omissions may have occurred in the process of gathering, interpreting, and reporting the information. Information within this dataset or map is not updated "real time." In addition, Users are cautioned that the process used within this dataset or map to illustrate the boundaries of adjacent parcels is not always consistent with the recorded documents for such parcels. The parcel boundaries depicted within this dataset or maps are for illustrative purposes only, and the exact relationship of adjacent parcels should be independently researched and verified. The information provided within this dataset or map is not the equivalent of a title report or a real estate survey. Users should independently research, investigate, and verify all information before relying on it or using it in the preparation of legal documents.

502-27-004K
502-27-978A
502-27-978C
502-27-978D
502-27-978E
N 176TH AVE
502-27-969F
N 175TH LN
502-27-969K
502-27-982C
502-27-982D
502-28-590E
S89°54'53"W
W MARYLAND AVE
8
502-27-222
228.40'
502-27-026A
502-27-025G
502-27-025K
502-27-022J
502-27-001Z
502-27-026B
502-27-223
9
297.60'
502-27-025J
502-27-025E
MONTANA FARMS 2
MCR: 575-32, 2003 SUB
10
502-27-224
236'
502-27-001L
N 175TH AVE
502-27-025N
502-27-024K
502-27-024G
502-27-025P
11
502-27-225
297.31'
502-27-027E
502-27-027D
502-27-023B
502-27-024J
502-27-024E
N 175TH LN
502-27-025M
12
502-27-226
232.36'
W ROSE LN
502-28-576
502-27-034
502-27-035
502-27-048C
502-27-001U
502-27-030A
502-27-057A
502-28-112
TARA ESTATES
MCR: 750-07, 2006 SUB
13