MARICOPA COUNTY

STATE OF ARIZONA

PT. SECTION 22 T02N R02W

830 - 22 - 01 - 04

TOWNSHIP & RANGE GRID NUMBER	SECTION NUMBER	1/4 SECTION NUMBER	1/4 1/4 SECTION NUMBER

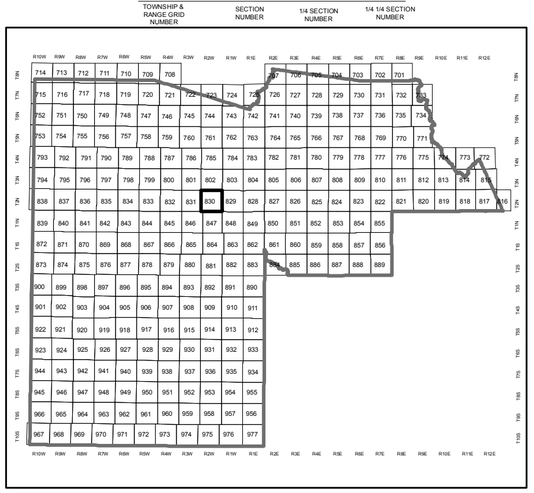

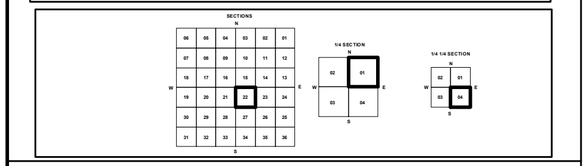

Parcels updated within this map

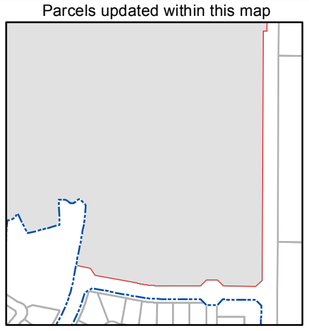

0 45 90 180 270 360 Feet

N

MARICOPA COUNTY
ASSESSOR'S OFFICE
301 W. Jefferson Street
Phoenix, AZ 85003
Date: 11/9/2016

http://mcassessor.maricopa.gov/assessor/

LEGEND: Parcels, Sections, Centerlines, Subdivisions, Section Corners

Disclaimer - Indemnification

CAUTION! USERS SHOULD INDEPENDENTLY RESEARCH AND VERIFY INFORMATION WITHIN THIS DATASET OR MAP BEFORE RELYING ON IT.

The Assessor's Office has compiled information within this dataset or map that it uses to identify, classify, and value real and personal property. Please contact the Assessor's Office at 602 506-3406 if you believe any information is incomplete, out-of date, or incorrect so that appropriate corrections can be addressed. Please note that a statutory process is also available to correct errors pursuant to Arizona Revised Statutes 42-16254.

The Assessor does not guarantee that any information contained within this dataset or map is accurate, complete or current. In many instances, the Assessor has gathered information from independent sources and made it available within this dataset or map, and the original information may have contained errors and omissions. Errors and omissions may have occurred in the process of gathering, interpreting, and reporting the information. Information within this dataset or map is not updated "real time." In addition, Users are cautioned that the process used within this dataset or map to illustrate the boundaries of adjacent parcels is not always consistent with the recorded documents for such parcels. The parcel boundaries depicted within this dataset or maps are for illustrative purposes only, and the exact relationship of adjacent parcels should be independently researched and verified. The information provided within this dataset or map is not the equivalent of a title report or a real estate survey. Users should independently research, investigate, and verify all information before relying on it or using it in the preparation of legal documents.

502-30-003M

502-31-005E

502-31-003A

502-31-010C

502-30-343

SEDELLA PARCEL1D MCR: 929-46, 2008 SUB

SEDELLA PAR. 1C MCR: 889-45, 2006 SUB

N SEDELLA PKWY

W MINNEZONA AVE

W CAMPBELL AVE

N 179TH DR

N CITRUS RD

T02N R02W Sec. 22

T02N R02W Sec. 23

S90°05'40"W 5282.60'

S89°41'39"E

N89°51'51"W 1305.42'

502-30-281 502-30-346 502-30-280 1020 502-30-279 502-30-122 502-30-123 307 502-30-124 308 502-30-125 309 502-30-191 310 502-30-126 311 502-30-127 312 502-30-128 313 502-30-129 314 502-30-130 502-30-189