MARICOPA COUNTY
STATE OF ARIZONA

PT. SECTION 22 T02N R02W

830 - 22 - 02 - 01

TOWNSHIP & RANGE GRID NUMBER | SECTION NUMBER | 1/4 SECTION NUMBER | 1/4 1/4 SECTION NUMBER

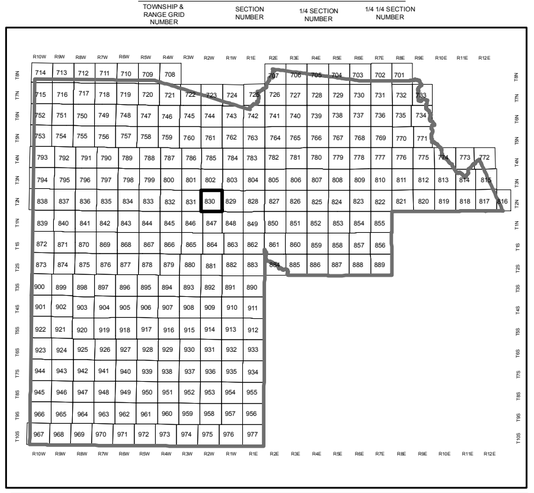

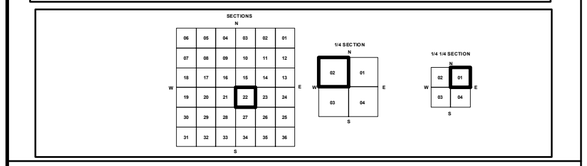

Parcels updated within this map

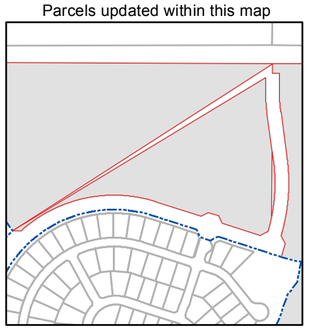

0 45 90 180 270 360 Feet

N

MARICOPA COUNTY
ASSESSOR'S OFFICE
301 W. Jefferson Street
Phoenix, AZ 85003
Date: 11/9/2016

http://mcassessor.maricopa.gov/assessor/

LEGEND: Parcels, Sections, Centerlines, Subdivisions, Section Corners

Disclaimer - Indemnification

CAUTION! USERS SHOULD INDEPENDENTLY RESEARCH AND VERIFY INFORMATION WITHIN THIS DATASET OR MAP BEFORE RELYING ON IT.

The Assessor's Office has compiled information within this dataset or map that it uses to identify, classify, and value real and personal property. Please contact the Assessor's Office at 602 506-3406 if you believe any information is incomplete, out-of date, or incorrect so that appropriate corrections can be addressed. Please note that a statutory process is also available to correct errors pursuant to Arizona Revised Statutes 42-16254.

The Assessor does not guarantee that any information contained within this dataset or map is accurate, complete or current. In many instances, the Assessor has gathered information from independent sources and made it available within this dataset or map, and the original information may have contained errors and omissions. Errors and omissions may have occurred in the process of gathering, interpreting, and reporting the information. Information within this dataset or map is not updated "real time." In addition, Users are cautioned that the process used within this dataset or map to illustrate the boundaries of adjacent parcels is not always consistent with the recorded documents for such parcels. The parcel boundaries depicted within this dataset or maps are for illustrative purposes only, and the exact relationship of adjacent parcels should be independently researched and verified. The information provided within this dataset or map is not the equivalent of a title report or a real estate survey. Users should independently research, investigate, and verify all information before relying on it or using it in the preparation of legal documents.

502-27-015K

502-27-012J

W CAMELBACK RD

T02N R02W Sec. 15

T02N R02W Sec. 22

502-30-003M

502-30-002Q

502-30-002Q

502-30-003N

502-30-826 TR. X

502-30-828

502-30-829

TRACT CC

185TH DR

N 185TH DR

LA MOROMA DR

N LA MAROMA DR

SEDELLA PAR. 3C MCR: 1284-37, 2018 SUB

TR. JJ

TR. Y 502-30-827

502-30-713 832

502-30-714 833

502-30-715 834

502-30-716 835

502-30-717 836

502-30-718 837

502-30-719 838

502-30-720 839

502-30-721 840

502-30-722 841

502-30-723 842

502-30-724 843

502-30-725 844

502-30-726 845

502-30-712 831

502-30-711 830

502-30-710 829

502-30-709 828

502-30-708 827

502-30-738 857

502-30-737 856

502-30-736 855

502-30-735 854

502-30-734 853

502-30-733 852

502-30-732 851

502-30-739 858

502-30-740 859

502-30-741 860

502-30-742 861

502-30-743 862

502-30-747 866

502-30-746 865

502-30-745

502-30-748 867

502-30-749 868

502-30-750 869

502-30-751 870

502-30-752 871

502-30-753 872

502-30-731 850

502-30-730 849

502-30-729 848

502-30-728 847

502-30-727 846

502-30-754 873

502-30-755 874

502-30-768 887

502-30-769 888

502-30-770 889

502-30-771 890