MARICOPA COUNTY

STATE OF ARIZONA

PT. SECTION 30 T02N R02W

830 - 30 - 02 - 03

TOWNSHIP & RANGE GRID NUMBER | SECTION NUMBER | 1/4 SECTION NUMBER | 1/4 1/4 SECTION NUMBER

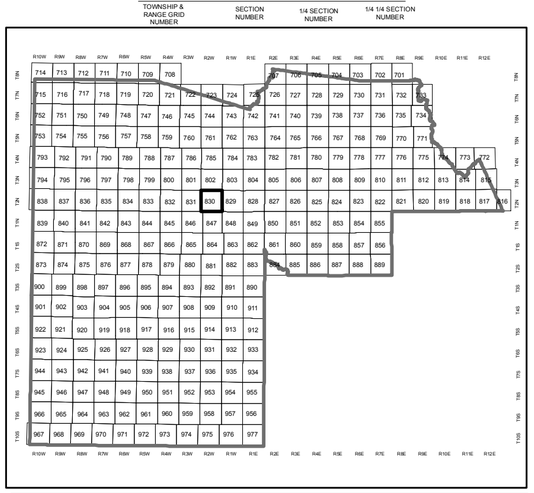

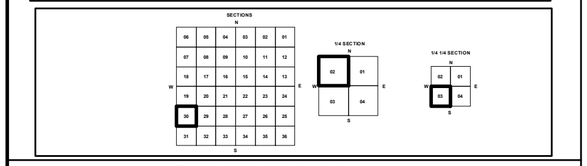

Parcels updated within this map

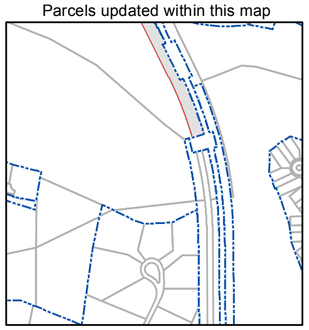

0 45 90 180 270 360 Feet

N

MARICOPA COUNTY
ASSESSOR'S OFFICE
301 W. Jefferson Street
Phoenix, AZ 85003
Date: 09/29/2014

http://mcassessor.maricopa.gov/assessor/

LEGEND: Parcels | Sections | Centerlines | Subdivisions | Section Corners

Disclaimer - Indemnification

CAUTION! USERS SHOULD INDEPENDENTLY RESEARCH AND VERIFY INFORMATION WITHIN THIS DATASET OR MAP BEFORE RELYING ON IT.

The Assessor's Office has compiled information within this dataset or map that it uses to identify, classify, and value real and personal property. Please contact the Assessor's Office at 602 506-3406 if you believe any information is incomplete, out-of date, or incorrect so that appropriate corrections can be addressed. Please note that a statutory process is also available to correct errors pursuant to Arizona Revised Statutes 42-16254.

The Assessor does not guarantee that any information contained within this dataset or map is accurate, complete or current. In many instances, the Assessor has gathered information from independent sources and made it available within this dataset or map, and the original information may have contained errors and omissions. Errors and omissions may have occurred in the process of gathering, interpreting, and reporting the information. Information within this dataset or map is not updated "real time." In addition, Users are cautioned that the process used within this dataset or map to illustrate the boundaries of adjacent parcels is not always consistent with the recorded documents for such parcels. The parcel boundaries depicted within this dataset or maps are for illustrative purposes only, and the exact relationship of adjacent parcels should be independently researched and verified. The information provided within this dataset or map is not the equivalent of a title report or a real estate survey. Users should independently research, investigate, and verify all information before relying on it or using it in the preparation of legal documents.

254.34'
74.09'
300.82'
502.10'
142.04'
168.38'
498.58'
216.45'
S20°48'48"E
415.72'
N66°19'46"W
S00°05'18"E
1036.19'
R=2002.5'
L=403.84'
R=2500.00'
L=383.10'
R=1500.00'
L=1317.48'
27.50'
HOLES 2, 3, 8
HOLES 4, 6, 7
T02N R03W Sec. 25
T02N R02W Sec. 30
502-77-195
VERRADO PH. 1 MOD MCR: 612-39, 2004 SUB
502-78-339
502-77-191
502-78-209E
502-82-193
502-78-209N
502-82-194A
502-79-759
502-78-886
502-79-783
502-79-784
VERRADO PAR. 5.804 LOTS 433 434 435 436 MCR: 710-42, 2006 SUB
436
502-79-785
502-79-352A
VERRADO PAR. 5.804 MCR: 656-10, 2005 SUB
502-78-011G
502-79-010Y
502-79-009C
502-78-011H
502-80-138
502-79-760
502-80-140
502-80-139
61
62
502-80-141
63
502-80-137
502-80-142
60
64
VERRADO PAR. 3.101 MCR: 752-43, 2005 SUB
502-80-206
TRACT AM1
502-80-136
502-80-143
59
65
N MOUNTAIN COVE PL
502-80-129
VERRADO PAR. 3.101 MCR: 752-43, 2005 SUB
502-80-130
502-80-135
58
52
502-80-144
502-80-188
502-80-006
502-80-021
TRACT A1
502-78-928
VERRADO PH. 2 EAST MOD MCR: 734-38, 2006 SUB
VERRADO PH. 2 WEST - VERRADO WAY SOUTH MOD MCR: 756-03, 2005 SUB
502-80-007
TRACT A
502-80-022
TRACT AM1
N VERRADO WY
502-78-885B
502-79-953
TRACT I
502-79-954
502-79-872
135
502-79-873
136
502-79-874
137
502-79-945
502-79-972
TRACT AM4
502-79-875
138
502-79-876
139
VERRADO PAR. 4.801 MCR: 721-30, 2006 SUB
502-79-877
140
502-79-878
502-79-879
TRACT H
502-79-952
502-79-881
502-79-882
502-79-883
502-79-951
502-79-884
502-79-885