MARICOPA COUNTY
STATE OF ARIZONA

PT. SECTION 32 T02N R02W

830 - 32 - 04 - 03

TOWNSHIP & RANGE GRID NUMBER | SECTION NUMBER | 1/4 SECTION NUMBER | 1/4 1/4 SECTION NUMBER

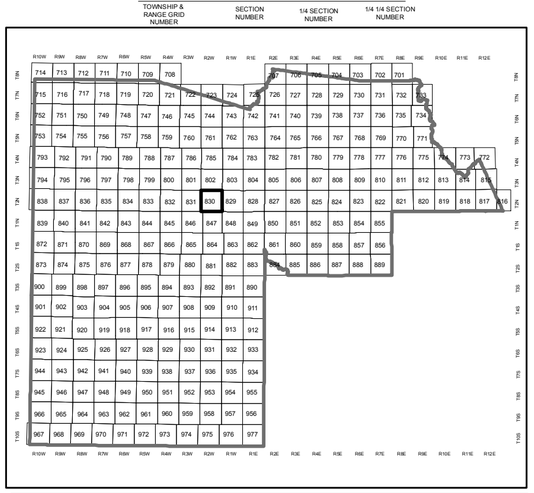

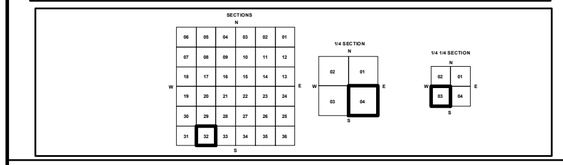

Parcels updated within this map



0 45 90 180 270 360 Feet

N

MARICOPA COUNTY
ASSESSOR'S OFFICE
301 W. Jefferson Street
Phoenix, AZ 85003
Date: 11/9/2016

http://mcassessor.maricopa.gov/assessor/

LEGEND: Parcels | Sections | Centerlines | Subdivisions | Section Corners

Disclaimer - Indemnification

CAUTION! USERS SHOULD INDEPENDENTLY RESEARCH AND VERIFY INFORMATION WITHIN THIS DATASET OR MAP BEFORE RELYING ON IT.

The Assessor's Office has compiled information within this dataset or map that it uses to identify, classify, and value real and personal property. Please contact the Assessor's Office at 602 506-3406 if you believe any information is incomplete, out-of date, or incorrect so that appropriate corrections can be addressed. Please note that a statutory process is also available to correct errors pursuant to Arizona Revised Statutes 42-16254.

The Assessor does not guarantee that any information contained within this dataset or map is accurate, complete or current. In many instances, the Assessor has gathered information from independent sources and made it available within this dataset or map, and the original information may have contained errors and omissions. Errors and omissions may have occurred in the process of gathering, interpreting, and reporting the information. Information within this dataset or map is not updated "real time." In addition, Users are cautioned that the process used within this dataset or map to illustrate the boundaries of adjacent parcels is not always consistent with the recorded documents for such parcels. The parcel boundaries depicted within this dataset or maps are for illustrative purposes only, and the exact relationship of adjacent parcels should be independently researched and verified. The information provided within this dataset or map is not the equivalent of a title report or a real estate survey. Users should independently research, investigate, and verify all information before relying on it or using it in the preparation of legal documents.

502-34-198
VALENCIA VLG. ANNEX MCR: 172-30, SUB
502-34-201
502-34-210
502-34-211
502-34-212
VALENCIA VLG. 2 MCR: 178-42, 1976 SUB
502-34-213
502-34-214
502-34-215
502-34-028H

30' 30'
160.36'
157.24'
157.24'
156'
156'
160.96'
329.47'
N00°03'50"W 2625.60'
N 199TH AVE

502-34-020J
502-34-020T
502-34-020V
502-34-019V
502-34-019Y
502-34-019Z
502-34-019W
502-34-018F

W PALM LN

502-34-030F
502-34-030E
502-34-030D
502-34-030G
502-34-031H
502-34-031J
502-34-031K

502-34-030A
VALENCIA HEIGHTS MCR: 021-31, SUB
502-34-031Z
502-34-218A
502-34-222
502-34-031W
502-34-031X
29*
30*

N 197TH AVE

502-34-223A
JRM NWC MCR: 739-03, 2007 SUB

502-34-232
502-34-031U
502-34-233
502-34-029
502-34-031L
502-34-031M
502-34-031N
502-34-031P

40' 40'
W MCDOWELL RD
T02N R02W Sec. 32
T01N R02W Sec. 5

40' 40'

2500È