MARICOPA COUNTY
OFFICIAL PARCEL MAP
STATE OF ARIZONA

PT. SECTION 15 T02N R06W

MAP ID * 834 - 15 - 04 - 00

TOWNSHIP & RANGE GRID NUMBER | SECTION NUMBER | 1/4 SECTION NUMBER | 1/4/4 SECTION NUMBER

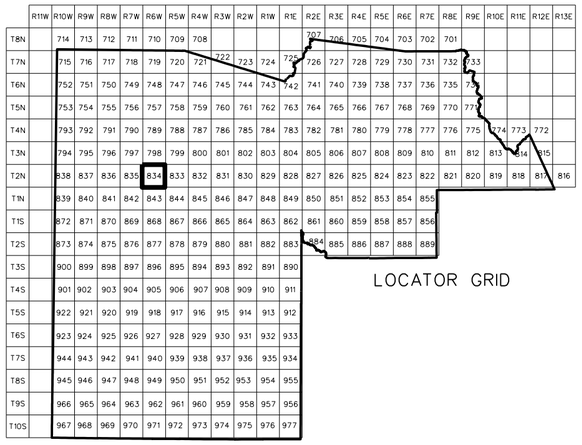

SECTION

06	05	04	03	02	01
07	08	09	10	11	12
18	17	16	15	14	13
19	20	21	22	23	24
30	29	28	27	26	25
31	32	33	34	35	36

1/4 SECTION

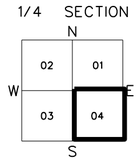

1/4 1/4 SECTION

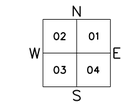

ASSESSOR BOOKS & MAPS WITHIN THIS AREA

BOOK: 506 MAP: 39

SUBDIVISIONS

SCALE: 1" = 200'

N W E S

Maricopa County Assessor G.I.S.

01-15-2009

5063901

MARICOPA COUNTY ASSESSOR'S OFFICE
301 W. JEFFERSON ST.
PHOENIX, AZ 85003
www.maricopa.gov/assessor

LEGEND:

- Subdivision Boundary Line
- Subdivision Boundary Corner
- Street Centerline
- Street Centerline Marker
- Section Corner Marker
- x Indicates change in original lot boundary
- Parcel Boundary Line
- Parcel Split Line
- 123-45-678A Parcel Number
- Parcel Boundary Tie-In

REVISION INFORMATION IS LOCATED ON A SEPARATE DOCUMENT

Disclaimer - Indemnification

Requester/Purchaser understands and agrees that Maricopa County does not guarantee the accuracy of the data and information requested and hereby expressly disclaims any responsibility for the truth, lack of truth, validity, invalidity, accuracy, inaccuracy of any said data and information. The parcel lines on maps are for illustration purposes only and are not intended to be used as a survey product.

506-39-107X
PARCEL 65

506-39-108
PARCEL 66

506-39-110B
506-39-110A
506-39-110C
506-39-110D
506-39-110E

PARCEL 68*

506-39-109R
506-39-109S
506-39-109T
506-39-109U
506-39-109V
506-39-109C
506-39-109F
506-39-109G
506-39-109H
506-39-109W
506-39-109X
506-39-109D
506-39-109L
506-39-109K

PARCEL 67*

506-39-120
PARCEL 78

506-39-121
PARCEL 79

MCR 444-04, 1998 SUB

COYOTE RIDGE

SE COR SEC 15
NE COR SEC 22
SW COR SEC 14
NW COR SEC 23