MARICOPA COUNTY
STATE OF ARIZONA

PT. SECTION 29 T02N R06W

834 - 29 - 01 - 00

TOWNSHIP & RANGE GRID NUMBER | SECTION NUMBER | 1/4 SECTION NUMBER | 1/4 1/4 SECTION NUMBER

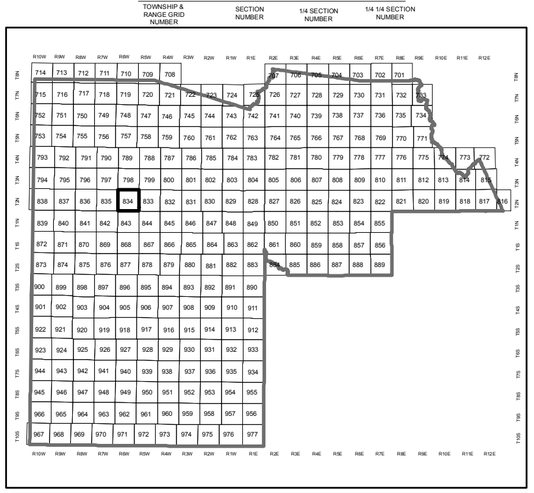

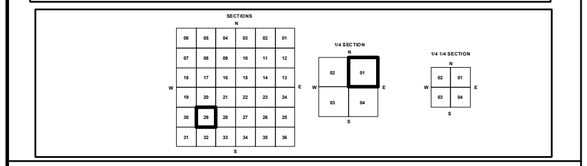

Parcels updated within this map

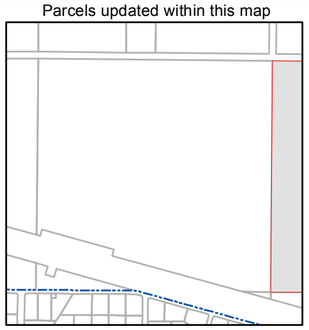

0 95 190 380 570 760 Feet

N

MARICOPA COUNTY
ASSESSOR'S OFFICE
301 W. Jefferson Street
Phoenix, AZ 85003

Date: 10/3/2016

http://mcassessor.maricopa.gov/assessor/

LEGEND: Parcels | Sections | Centerlines | Subdivisions | Section Corners

Disclaimer - Indemnification

CAUTION! USERS SHOULD INDEPENDENTLY RESEARCH AND VERIFY INFORMATION WITHIN THIS DATASET OR MAP BEFORE RELYING ON IT.

The Assessor's Office has compiled information within this dataset or map that it uses to identify, classify, and value real and personal property. Please contact the Assessor's Office at 602 506-3406 if you believe any information is incomplete, out-of date, or incorrect so that appropriate corrections can be addressed. Please note that a statutory process is also available to correct errors pursuant to Arizona Revised Statutes 42-16254.

The Assessor does not guarantee that any information contained within this dataset or map is accurate, complete or current. In many instances, the Assessor has gathered information from independent sources and made it available within this dataset or map, and the original information may have contained errors and omissions. Errors and omissions may have occurred in the process of gathering, interpreting, and reporting the information. Information within this dataset or map is not updated "real time." In addition, Users are cautioned that the process used within this dataset or map to illustrate the boundaries of adjacent parcels is not always consistent with the recorded documents for such parcels. The parcel boundaries depicted within this dataset or maps are for illustrative purposes only, and the exact relationship of adjacent parcels should be independently researched and verified. The information provided within this dataset or map is not the equivalent of a title report or a real estate survey. Users should independently research, investigate, and verify all information before relying on it or using it in the preparation of legal documents.

506-36-028A
506-36-027
506-36-026
506-36-025A
506-36-029A
620'
620'
990'
330'
1280'+/-
40'
40'
T02N R06W Sec. 20
T02N R06W Sec. 21
T02N R06W Sec. 20
T02N R06W Sec. 29
W INDIAN SCHOOL RD
40'
T02N R06W Sec. 21
T02N R06W Sec. 28
2640'+/-
506-45-034E
506-45-022A
506-45-017B
T02N R06W Sec. 29
T02N R06W Sec. 28
75'
840'
75'
100'
100'
100'
506-45-034F
506-45-022A
10
10
506-45-021D
506-45-020B
506-45-100
506-45-101
N 391ST AVE
506-45-174
506-45-175
506-45-176
TRACT A
WEST PHOENIX ESTATES 7
MCR: 132-47, SUB
506-45-177
506-45-173
506-45-172
506-45-184
506-45-183
506-45-182
506-45-181
506-45-178
506-45-179
506-45-180
N 389TH AVE
506-45-217
506-45-218
506-45-219
506-45-220
506-45-221
506-45-222
506-45-223