MARICOPA COUNTY

STATE OF ARIZONA

PT. SECTION 29 T02N R06W

834 - 29 - 04 - 01

TOWNSHIP & RANGE GRID NUMBER | SECTION NUMBER | 1/4 SECTION NUMBER | 1/4 1/4 SECTION NUMBER

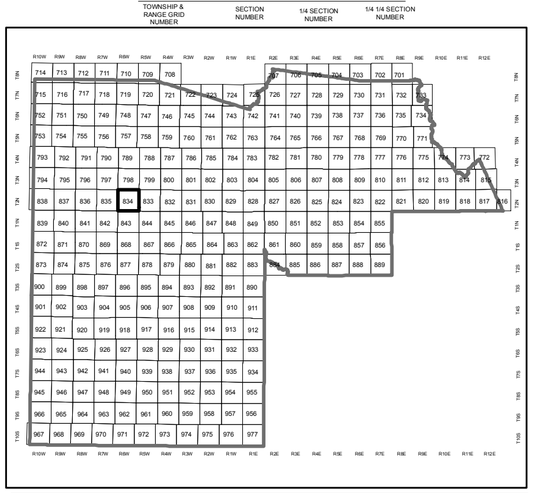

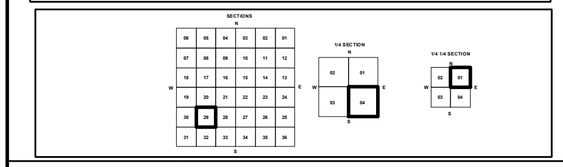

Parcels updated within this map

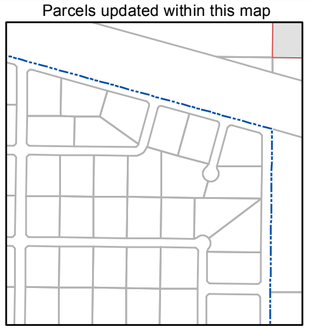

0 45 90 180 270 360 Feet

N

MARICOPA COUNTY
ASSESSOR'S OFFICE
301 W. Jefferson Street
Phoenix, AZ 85003
Date: 10/3/2016

http://mcassessor.maricopa.gov/assessor/

LEGEND: Parcels | Sections | Centerlines | Subdivisions | Section Corners

Disclaimer - Indemnification

CAUTION! USERS SHOULD INDEPENDENTLY RESEARCH AND VERIFY INFORMATION WITHIN THIS DATASET OR MAP BEFORE RELYING ON IT.

The Assessor's Office has compiled information within this dataset or map that it uses to identify, classify, and value real and personal property. Please contact the Assessor's Office at 602 506-3406 if you believe any information is incomplete, out-of date, or incorrect so that appropriate corrections can be addressed. Please note that a statutory process is also available to correct errors pursuant to Arizona Revised Statutes 42-16254.

The Assessor does not guarantee that any information contained within this dataset or map is accurate, complete or current. In many instances, the Assessor has gathered information from independent sources and made it available within this dataset or map, and the original information may have contained errors and omissions. Errors and omissions may have occurred in the process of gathering, interpreting, and reporting the information. Information within this dataset or map is not updated "real time." In addition, Users are cautioned that the process used within this dataset or map to illustrate the boundaries of adjacent parcels is not always consistent with the recorded documents for such parcels. The parcel boundaries depicted within this dataset or maps are for illustrative purposes only, and the exact relationship of adjacent parcels should be independently researched and verified. The information provided within this dataset or map is not the equivalent of a title report or a real estate survey. Users should independently research, investigate, and verify all information before relying on it or using it in the preparation of legal documents.

506-45-022A
506-45-017B
506-45-021D
506-45-020B
506-45-020C
506-45-180
506-45-181
506-45-188
506-45-189
506-45-196
506-45-197
506-45-217 1238
506-45-218 1239
506-45-219 1240
506-45-220 1241
506-45-221 1242
506-45-222 1243
506-45-223 1244
506-45-224 1245
506-45-225 1246
506-45-226 1247
506-45-227 1248
506-45-228 1249
506-45-229 1250
506-45-230 1251
506-45-231 1252
506-45-232 1253
506-45-233 1254
506-45-234 1255
506-45-235 1256
506-45-236 1257
506-45-237 1258
506-45-238 1259
506-45-239 1260
506-45-240 1261
506-45-241 1262
506-45-242 1263
506-45-243 1264
506-45-244 1265
506-45-245 1266
506-45-246 1267
506-45-247 1268
506-45-248 1269
506-45-249 1270

WEST PHOENIX ESTATES 7
MCR: 132-47, SUB

W FLOWER ST
W CHEERY LYNN RD
W EARLL DR
N 389TH AVE
N 388TH AVE
N 387TH AVE
T02N R06W Sec. 29
T02N R06W Sec. 28