MARICOPA COUNTY
OFFICIAL PARCEL MAP
STATE OF ARIZONA

PT. SECTION 20 T02N R07W

MAP ID • 835 - 20 - 03 - 04

TOWNSHIP & RANGE GRID NUMBER | SECTION NUMBER | ¼SECTION NUMBER | ¼¼SECTION NUMBER

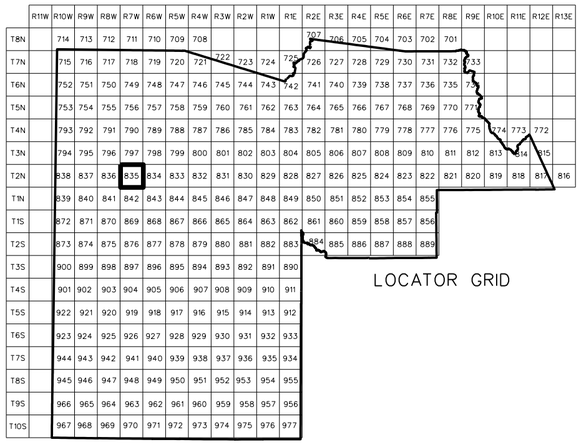

SECTION

06	05	04	03	02	01
07	08	09	10	11	12
18	17	16	15	14	13
19	20	21	22	23	24
30	29	28	27	26	25
31	32	33	34	35	36

1/4 SECTION

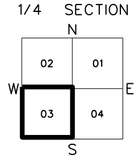

1/4 1/4 SECTION

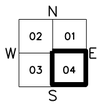

ASSESSOR BOOKS & MAPS WITHIN THIS AREA

BOOK: 506 MAP: 33

SUBDIVISIONS

WEST PHOENIX ESTATES
MCR 121-39, 1969 SUB

SCALE: 1" = 100'

Maricopa County Assessor G.I.S.

5063301

01-15-2009

MARICOPA COUNTY ASSESSOR'S OFFICE
301 W. JEFFERSON ST.
PHOENIX, AZ 85003
www.maricopa.gov/assessor

LEGEND:

- Subdivision Boundary Line
- Subdivision Boundary Corner
- Street Centerline
- Street Centerline Marker
- Section Corner Marker
- x Indicates change in original lot boundary
- Parcel Boundary Line
- Parcel Split Line
- 123-45-678A Parcel Number
- Parcel Boundary Tie-In

REVISION INFORMATION IS LOCATED ON A SEPARATE DOCUMENT

Disclaimer - Indemnification

Requester/Purchaser understands and agrees that Maricopa County does not guarantee the accuracy of the data and information requested and hereby expressly disclaims any responsibility for the truth, lack of truth, validity, invalidity, accuracy, inaccuracy of any said data and information. The parcel lines on maps are for illustration purposes only and are not intended to be used as a survey product.

506-33-151 117
506-33-152 118
506-33-153 119
506-33-154 120
506-33-155 121
506-33-156 122
506-33-157 123
506-33-158 124
506-33-159 125
506-33-160 126
506-33-161 127
506-33-162 128
506-33-163 129
506-33-164 130
506-33-165 131
506-33-166 132
506-33-167 133
506-33-168 134
506-33-169 135
506-33-170 136
506-33-171 137
506-33-172 138
506-33-173 139
506-33-174 140
506-33-175 141
506-33-176 142
506-33-177 147
506-33-178 146
506-33-179 145
506-33-180 146
506-33-181 147
506-33-182 148
506-33-183 149
506-33-184 150
506-33-185 151
506-33-186 152
506-33-187 153
506-33-188 154
506-33-189 155
506-33-190 156
506-33-191A 157x
506-33-191B
506-33-192 TRACT A
506-33-068 34
506-33-069 35
506-33-070 36
506-33-071 37
506-33-067 33

WEST PHOENIX ESTATES
MCR 121-39, 1969 SUB
MCR 121-39, 1969 SUB

HEATHERBRAE AVENUE
DEVONSHIRE AVENUE
441ST AVENUE
439TH AVENUE
INDIAN SCHOOL ROAD
INDIAN SCHOOL ROAD
INDIAN SCHOOL ROAD

NORTH 693.95'
EAST 1388'
EAST 1046.48'
WEST 2645.62'
SOUTH 2640.02'
2640'+/-