MARICOPA COUNTY
STATE OF ARIZONA

PT. SECTION 32 T01N R06W

843 - 32 - 04 - 00

TOWNSHIP & RANGE GRID NUMBER | SECTION NUMBER | 1/4 SECTION NUMBER | 1/4 1/4 SECTION NUMBER

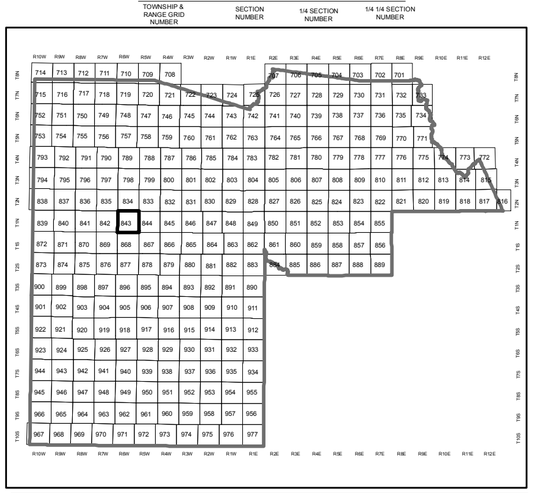

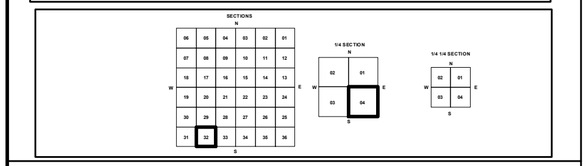

Parcels updated within this map

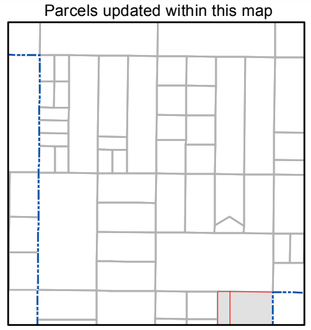

0 95 190 380 570 760 Feet

N

MARICOPA COUNTY
ASSESSOR'S OFFICE
301 W. Jefferson Street
Phoenix, AZ 85003
Date: 09/27/2014
http://mcassessor.maricopa.gov/assessor/

LEGEND: Parcels | Sections | Centerlines | Subdivisions | Section Corners

Disclaimer - Indemnification

CAUTION! USERS SHOULD INDEPENDENTLY RESEARCH AND VERIFY INFORMATION WITHIN THIS DATASET OR MAP BEFORE RELYING ON IT.

The Assessor's Office has compiled information within this dataset or map that it uses to identify, classify, and value real and personal property. Please contact the Assessor's Office at 602 506-3406 if you believe any information is incomplete, out-of date, or incorrect so that appropriate corrections can be addressed. Please note that a statutory process is also available to correct errors pursuant to Arizona Revised Statutes 42-16254.

The Assessor does not guarantee that any information contained within this dataset or map is accurate, complete or current. In many instances, the Assessor has gathered information from independent sources and made it available within this dataset or map, and the original information may have contained errors and omissions. Errors and omissions may have occurred in the process of gathering, interpreting, and reporting the information. Information within this dataset or map is not updated "real time." In addition, Users are cautioned that the process used within this dataset or map to illustrate the boundaries of adjacent parcels is not always consistent with the recorded documents for such parcels. The parcel boundaries depicted within this dataset or maps are for illustrative purposes only, and the exact relationship of adjacent parcels should be independently researched and verified. The information provided within this dataset or map is not the equivalent of a title report or a real estate survey. Users should independently research, investigate, and verify all information before relying on it or using it in the preparation of legal documents.

506-43-110
506-43-109
506-43-108
506-43-107C
506-43-112A
506-43-112B
506-43-112G
506-43-113M
506-43-113N
506-43-114D
506-43-112C
506-43-112D
W MALDONADO RD
506-43-113K
506-43-113L
506-43-043E
506-43-112L
PARCEL 128*
506-43-112Q
506-43-112J
PARCEL 129*
506-43-113D
506-43-113E
506-43-112R
506-43-113F
506-43-113H
506-43-112S
506-43-112P
506-43-114F
506-43-112U
506-43-112M
506-43-112N
506-43-113G
506-43-113J
506-43-112T
S 391ST AVE
W FREEMONT RD
506-43-114G
506-43-043G
506-43-043L
506-43-119M
HORSESHOE TRAILS PH. 2 MCR: 423-02, 1997 SUB
506-43-118C
506-43-118F
506-43-118M
506-43-118D
506-43-117L
T01N R06W Sec. 32
T01N R06W Sec. 33
506-43-119B
506-43-118L
506-43-043T
506-43-043M
506-43-119A
PARCEL 135*
S 389TH AVE
PARCEL 134*
506-43-117C
506-43-117B
506-43-117D
506-43-119C
506-43-118B
506-43-043S
506-43-043N
506-43-119N
506-43-117G
T01N R06W Sec. 32
T01S R06W Sec. 5
W BASELINE RD
T01N R06W Sec. 33
T01S R06W Sec. 4
S 387TH AVE
401-47-057A
401-47-057B
401-47-058C
401-47-058B
401-47-058N
401-47-058P
401-47-057F
401-47-058D
401-47-058E