MARICOPA COUNTY

STATE OF ARIZONA

PT. SECTION 9 T01N R04W

845 - 09 - 02 - 00

TOWNSHIP & RANGE GRID NUMBER | SECTION NUMBER | 1/4 SECTION NUMBER | 1/4 1/4 SECTION NUMBER

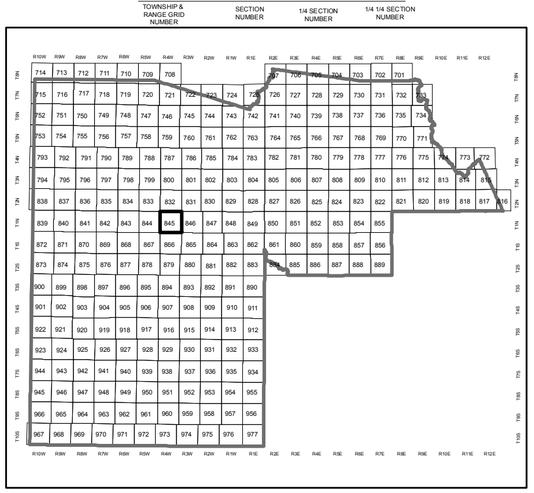

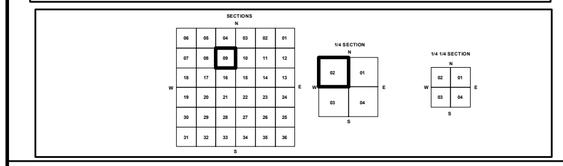

Parcels updated within this map

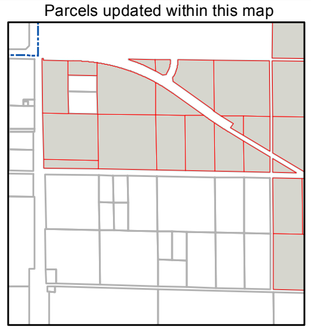

0 95 190 380 570 760 Feet

N

MARICOPA COUNTY
ASSESSOR'S OFFICE
301 W. Jefferson Street
Phoenix, AZ 85003
Date: 10/14/2013
http://mcassessor.maricopa.gov/assessor/

LEGEND: Parcels, Sections, Centerlines, Subdivisions, Section Corners

Disclaimer - Indemnification

CAUTION! USERS SHOULD INDEPENDENTLY RESEARCH AND VERIFY INFORMATION WITHIN THIS DATASET OR MAP BEFORE RELYING ON IT.

The Assessor's Office has compiled information within this dataset or map that it uses to identify, classify, and value real and personal property. Please contact the Assessor's Office at 602 506-3406 if you believe any information is incomplete, out-of date, or incorrect so that appropriate corrections can be addressed. Please note that a statutory process is also available to correct errors pursuant to Arizona Revised Statutes 42-16254.

The Assessor does not guarantee that any information contained within this dataset or map is accurate, complete or current. In many instances, the Assessor has gathered information from independent sources and made it available within this dataset or map, and the original information may have contained errors and omissions. Errors and omissions may have occurred in the process of gathering, interpreting, and reporting the information. Information within this dataset or map is not updated "real time." In addition, Users are cautioned that the process used within this dataset or map to illustrate the boundaries of adjacent parcels is not always consistent with the recorded documents for such parcels. The parcel boundaries depicted within this dataset or maps are for illustrative purposes only, and the exact relationship of adjacent parcels should be independently researched and verified. The information provided within this dataset or map is not the equivalent of a title report or a real estate survey. Users should independently research, investigate, and verify all information before relying on it or using it in the preparation of legal documents.

SWEETWATER ESTATES MCR: 126-32, SUB

STATE LAND

T01N R04W Sec. 5 / T01N R04W Sec. 8 / T01N R04W Sec. 4 / T01N R04W Sec. 9

W VAN BUREN ST

W WASHINGTON ST

SUN VALLEY PARKWAY

504-15-033E
504-15-593
504-15-594B
504-15-594C
504-15-027L
504-15-585
504-15-566A
504-15-567
504-15-027G
504-15-570B
504-15-027X
504-15-029D
504-16-015C
504-16-046A
504-16-050C
504-16-043J
504-16-043F
504-16-043E
504-16-043H
504-16-046B
504-16-050A
504-16-025G
504-16-050B
504-16-035
504-16-045C
504-16-045E
504-16-039B
504-16-049
504-16-044A
504-16-044C
504-16-045D
504-16-045F
504-16-031A
504-16-039C
504-16-031B
504-16-041A
504-16-041C
504-16-041E
504-16-041D
504-16-041B
504-16-048
504-16-038
504-16-042A
504-16-042B
504-16-029A
504-16-029D
504-16-025E
504-16-047
504-16-040G
504-16-040H
504-16-040E
504-16-040D
504-16-040F
504-16-024D
504-16-025F
504-16-040B
504-16-019D
504-16-019J
504-16-019K
504-16-020D