MARICOPA COUNTY
OFFICIAL PARCEL MAP
STATE OF ARIZONA

PT. SECTION 03 T01N R03W

MAP ID * 846 - 03 - 01 - 02

TOWNSHIP & RANGE GRID NUMBER | SECTION NUMBER | ¼SECTION NUMBER | ¼¼SECTION NUMBER

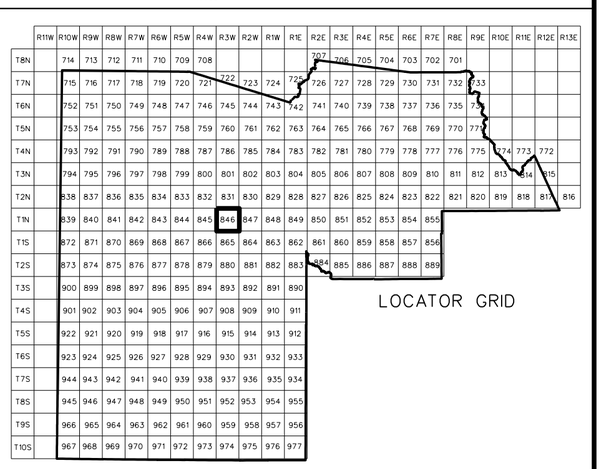

SECTION

06	05	04	03	02	01
07	08	09	10	11	12
18	17	16	15	14	13
19	20	21	22	23	24
30	29	28	27	26	25
31	32	33	34	35	36

1/4 SECTION

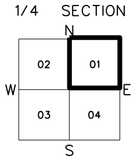

1/4 1/4 SECTION

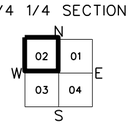

ASSESSOR BOOKS & MAPS WITHIN THIS AREA

BOOK: 504 MAP: 19

SUBDIVISIONS

PHOENIX SKYLINE WEST 2
MCR 138-23, 1972 SUB

SCALE: 1" = 100'

N W E S

Maricopa County Assessor G.I.S.

5026101

01-13-2009

MARICOPA COUNTY ASSESSOR'S OFFICE
301 W. JEFFERSON ST.
PHOENIX, AZ 85003
www.maricopa.gov/assessor

LEGEND:

- Subdivision Boundary Line
- Subdivision Boundary Corner
- Street Centerline
- Street Centerline Marker
- Section Corner Marker
- Indicates change in original lot boundary
- Parcel Boundary Line
- Parcel Split Line
- 123-45-678A Parcel Number
- Parcel Boundary Tie-In

REVISION INFORMATION IS LOCATED ON A SEPARATE DOCUMENT

Disclaimer - Indemnification

Requester/Purchaser understands and agrees that Maricopa County does not guarantee the accuracy of the data and information requested and hereby expressly disclaims any responsibility for the truth, lack of truth, validity, invalidity, accuracy, inaccuracy of any said data and information. The parcelines on maps are for illustration purposes only and are not intended to be used as a survey product.

124.70'
S88° 35'53"E
SW COR SEC 35

S88° 38'27"E 2517.07'

MCDOWELL ROAD

PHOENIX SKYLINE WEST 2

504-19-110 94
504-19-111 95
504-19-112 96
504-19-115 99
504-19-114 98
504-19-113 97

PHOENIX SKYLINE

504-19-116 100
504-19-117 101
504-19-118 102
504-19-119 103
504-19-125 109
504-19-124 108
504-19-123 107
504-19-122 106

231ST AVENUE

230TH AVENUE

LYNWOOD

504-19-141 125
504-19-142 126
504-19-143 127
504-19-144 128
504-19-145 129
504-19-146 130
504-19-155 139
504-19-154 138
504-19-151 135
504-19-150 134
504-19-149 133
504-19-148 132
504-19-147 131
504-19-166 150
504-19-153 137
504-19-152 136

229TH AVENUE

CULVER STREET

SPRUCE STREET

504-19-167 151
504-19-168 152
504-19-169 153
504-19-170 154

MCR 138-23, 1972 SUB

504-19-176 160
504-19-175 159
504-19-174 158
504-19-173 157

PHOENIX SKYLINE WEST 2

504-19-177 161
504-19-178 162

504-19-091 75