MARICOPA COUNTY

STATE OF ARIZONA

PT. SECTION 6 T01N R01W

848 - 06 - 04 - 01

TOWNSHIP & RANGE GRID NUMBER | SECTION NUMBER | 1/4 SECTION NUMBER | 1/4 1/4 SECTION NUMBER

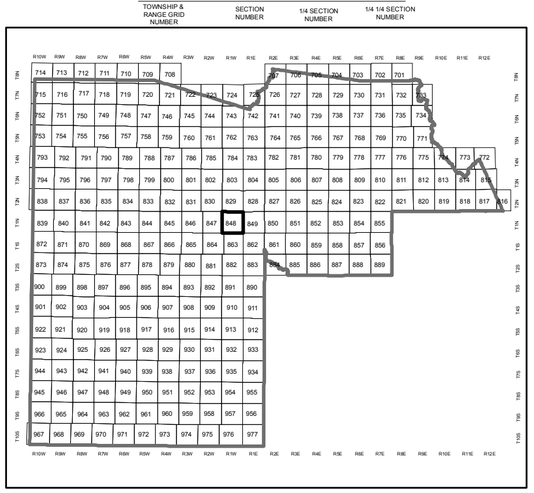

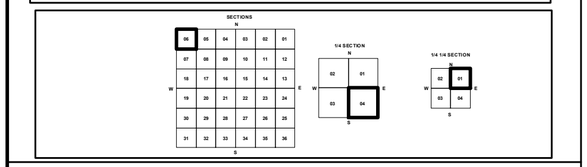

Parcels updated within this map

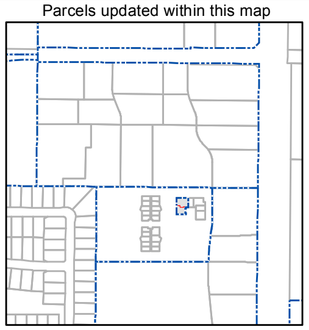

0 45 90 180 270 360 Feet

N

MARICOPA COUNTY ASSESSOR'S OFFICE
301 W. Jefferson Street
Phoenix, AZ 85003

Date: 06/2/2015

http://mcassessor.maricopa.gov/assessor/

LEGEND: Parcels | Sections | Centerlines | Subdivisions | Section Corners

Disclaimer - Indemnification

CAUTION! USERS SHOULD INDEPENDENTLY RESEARCH AND VERIFY INFORMATION WITHIN THIS DATASET OR MAP BEFORE RELYING ON IT.

The Assessor's Office has compiled information within this dataset or map that it uses to identify, classify, and value real and personal property. Please contact the Assessor's Office at 602 506-3406 if you believe any information is incomplete, out-of date, or incorrect so that appropriate corrections can be addressed. Please note that a statutory process is also available to correct errors pursuant to Arizona Revised Statutes 42-16254.

The Assessor does not guarantee that any information contained within this dataset or map is accurate, complete or current. In many instances, the Assessor has gathered information from independent sources and made it available within this dataset or map, and the original information may have contained errors and omissions. Errors and omissions may have occurred in the process of gathering, interpreting, and reporting the information. Information within this dataset or map is not updated "real time." In addition, Users are cautioned that the process used within this dataset or map to illustrate the boundaries of adjacent parcels is not always consistent with the recorded documents for such parcels. The parcel boundaries depicted within this dataset or maps are for illustrative purposes only, and the exact relationship of adjacent parcels should be independently researched and verified. The information provided within this dataset or map is not the equivalent of a title report or a real estate survey. Users should independently research, investigate, and verify all information before relying on it or using it in the preparation of legal documents.

500-91-868

CANYON TRAILS PH. 3A MCR: 639-20, 2004 SUB

TRAVIS PARK MCR: 864-26, 2007 SUB

ESTRELLA/ROOSEVELT COMMERCIAL MCR: 771-10, 2007 SUB

500-05-907B

PARCEL B 500-05-908

PARCEL C 500-05-909

W ROOSEVELT ST

1230'+/-

T01N R01W Sec 6

T01N R01W Sec 5

500-04-971F

39.55'

500-04-971M

500-05-977 500-05-979 500-05-981 500-05-983 500-05-985

500-05-978 500-05-980 500-05-982 500-05-984 500-05-986

500-05-974

PARKWAY VLG, MCR: 828-31, 2007 SUB

689'+/-

500-05-992 500-05-991 500-05-990 500-05-989 500-05-987 500-05-988

N ESTRELLA PKWY

500-04-971U

500-04-971W

2632.29'

2631.82'

ESTRELLA CROSSROADS PH. 2 MCR: 1098-18, 2013 SUB

500-10-735 4

500-10-555 500-10-556 500-10-557 500-10-558 500-10-559 500-10-560 500-10-561 500-10-562 500-10-563 500-10-564 500-10-565 500-10-566 500-10-567 500-10-568 500-10-569 500-10-570 500-10-571 500-10-572

W MCKINLEY ST

N 156TH LN

500-10-584 500-10-583 500-10-582 500-10-581 500-10-580 500-10-579 500-10-578 500-10-577

TRAVIS PARK MCR: 864-26, 2007 SUB

500-10-591 500-10-592 500-10-593 500-10-594

500-10-598 500-10-597 500-10-596 500-10-595 500-10-576 500-10-575 500-10-574

500-10-622

500-10-603 500-10-604 500-10-605 500-10-606 500-10-607

FLOOR 1 OF 2

CANYON TRAILS PROFESSIONAL CENTER CONDOS, MCR: 958-31, 2009 SUB

TRACT CE

BUILDING 2 500-10-686

BUILDING 1

BUILDING 3

500-10-742 3E

500-10-743 3F

500-10-683 3D

500-10-682 3C

500-10-681 3B

500-10-680 3A

500-10-631

CANYON TRAILS PLAZA PH. 2 MCR: 929-45, 2008 SUB

500-10-636 6

500-10-635 5

500-10-634 4

500-10-633 3