MARICOPA COUNTY
OFFICIAL PARCEL MAP
STATE OF ARIZONA

PT. SECTION 06 T01N R01W

MAP ID • 848 - 06 - 04 - 04

TOWNSHIP & RANGE GRID NUMBER | SECTION NUMBER | ¼SECTION NUMBER | ¼¼SECTION NUMBER

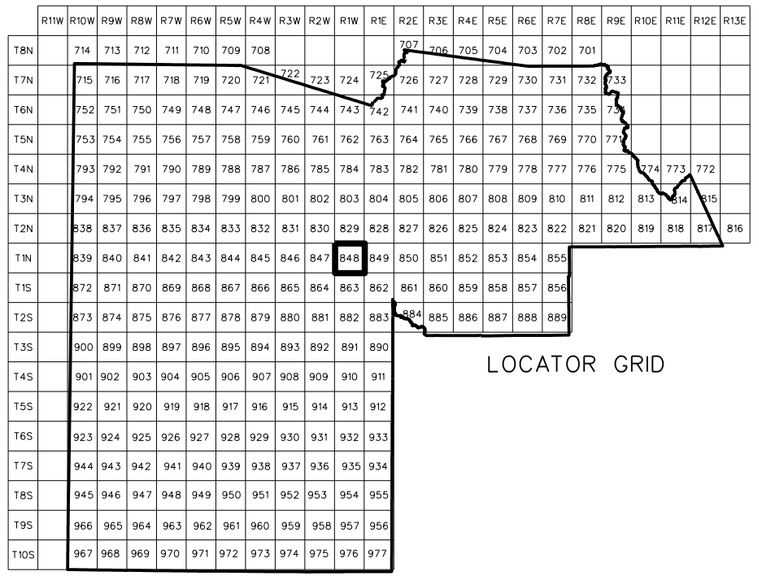

SECTION

06	05	04	03	02	01
07	08	09	10	11	12
18	17	16	15	14	13
19	20	21	22	23	24
30	29	28	27	26	25
31	32	33	34	35	36

1/4 SECTION

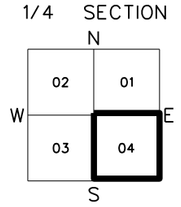

1/4 1/4 SECTION

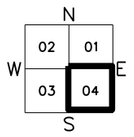

ASSESSOR BOOKS & MAPS WITHIN THIS AREA

BOOK: 500 MAP: 05
BOOK: 500 MAP: 10
BOOK: 500 MAP: 16

SUBDIVISIONS

SCALE: 1" = 100'

Maricopa County Assessor G.I.S.

5001201

04-04-2011

MARICOPA COUNTY ASSESSOR'S OFFICE
301 W. JEFFERSON ST.
PHOENIX, AZ 85003
www.maricopa.gov/assessor

LEGEND:

- Subdivision Boundary Line
- Subdivision Boundary Corner
- Street Centerline
- Street Centerline Marker
- Section Corner Marker
- Indicates change in original lot boundary
- Parcel Boundary Line
- Parcel Split Line
- 123-45-678A Parcel Number
- Parcel Boundary Tie-In

REVISION INFORMATION IS LOCATED ON A SEPARATE DOCUMENT

Disclaimer - Indemnification

Requester/Purchaser understands and agrees that Maricopa County does not guarantee the accuracy of the data and information requested and hereby expressly disclaims any responsibility for the truth, lack of truth, validity, invalidity, accuracy, inaccuracy of any said data and information. The parcelines on maps are for illustration purposes only and are not intended to be used as a survey product.

CANYON TRAILS PLAZA PHASE 2

500-10-631 1

500-10-634 4

500-10-633 3

MCR 929-45, 2008 SUB

SAFEWAY AT CANYON TRAILS #2618

500-05-869 6

500-05-870 7

500-05-865 2

500-05-001T

500-05-001S

500-05-864 1

500-05-871 8

500-05-866 3

500-05-867 4

500-05-868 5

MCR 661-05, 2005 SUB

ESTRELLA PARKWAY

156TH LANE

MCR 864-26, 2007 SUB

BELLA ROSA AT CANYON TRAILS

TRACT A

TRACT C

TRACT D

TRACT F

TRACT G

MELVIN STREET

MCR 862-08, 2007 SUB

VAN BUREN STREET

SE COR. SEC. 06

NE COR. SEC. 07

SW COR. S

NW COR. S

1227+/-