MARICOPA COUNTY

STATE OF ARIZONA

PT. SECTION 5 T01N R01E

849 - 05 - 04 - 00

TOWNSHIP & RANGE GRID NUMBER | SECTION NUMBER | 1/4 SECTION NUMBER | 1/4 1/4 SECTION NUMBER

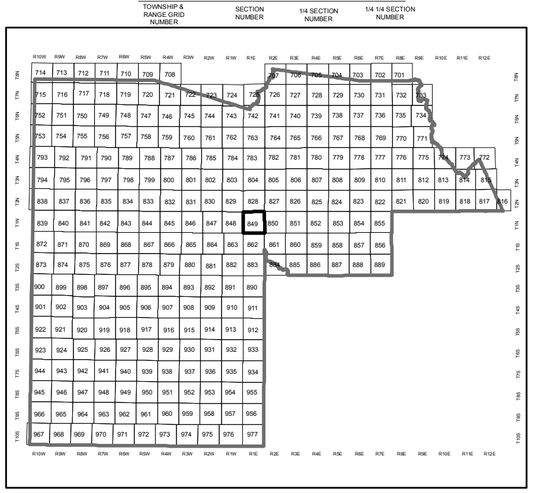

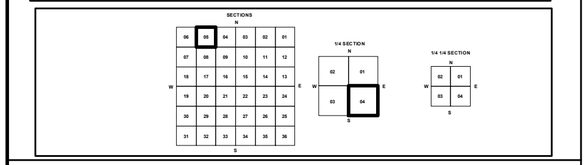

Parcels updated within this map

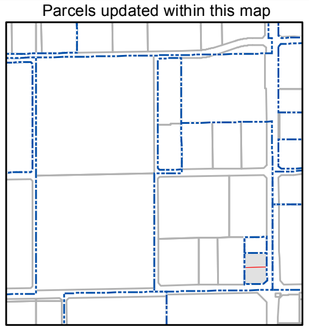

0 95 190 380 570 760 Feet

N

MARICOPA COUNTY
ASSESSOR'S OFFICE
301 W. Jefferson Street
Phoenix, AZ 85003
Date: 11/15/2016
http://mcassessor.maricopa.gov/assessor/

LEGEND: Parcels | Sections | Centerlines | Subdivisions | Section Corners

Disclaimer - Indemnification

CAUTION! USERS SHOULD INDEPENDENTLY RESEARCH AND VERIFY INFORMATION WITHIN THIS DATASET OR MAP BEFORE RELYING ON IT.

The Assessor's Office has compiled information within this dataset or map that it uses to identify, classify, and value real and personal property. Please contact the Assessor's Office at 602 506-3406 if you believe any information is incomplete, out-of date, or incorrect so that appropriate corrections can be addressed. Please note that a statutory process is also available to correct errors pursuant to Arizona Revised Statutes 42-16254.

The Assessor does not guarantee that any information contained within this dataset or map is accurate, complete or current. In many instances, the Assessor has gathered information from independent sources and made it available within this dataset or map, and the original information may have contained errors and omissions. Errors and omissions may have occurred in the process of gathering, interpreting, and reporting the information. Information within this dataset or map is not updated "real time." In addition, Users are cautioned that the process used within this dataset or map to illustrate the boundaries of adjacent parcels is not always consistent with the recorded documents for such parcels. The parcel boundaries depicted within this dataset or maps are for illustrative purposes only, and the exact relationship of adjacent parcels should be independently researched and verified. The information provided within this dataset or map is not the equivalent of a title report or a real estate survey. Users should independently research, investigate, and verify all information before relying on it or using it in the preparation of legal documents.

102-54-038

AVONDALE AUTOMALL PH. 2 FINAL PLAT MCR: 646-29, 2004 SUB

AVONDALE AUTOMALL MCR: 604-12, 2004 SUB

CARMAX 102-53-323A MCR: 1027-32, 2010 SUB

102-54-041 | 102-54-039A | 102-54-040A | 102-54-031 | 102-54-030 | 102-54-028A | 102-54-028B | 102-54-027B | 102-54-036 TRACT A

N 103RD AVE | N 102ND AVE | W ROOSEVELT ST | 1319.54'

102-54-076

TOLLESON COMMERCIAL TRUCK CENTER MCR: 1100-22, 2013 SUB

1 102-53-328

102-54-005L

102-53-329 2

COPPER STATE RUBBER MCR: 1283-03, 2018 SUB

102-55-019 2

102-54-001D

1319.03' | 1319.52'

INTERSTATE COMMERCE CENTER LOTS 1 THRU 4 MLD MCR: 1002-11, 2010 SUB

102-54-047 | 102-54-048 | 102-54-049

102-53-002P | 102-53-002M

102-54-077

N 99TH AVE | T01N R01E Sec. 5 | T01N R01E Sec. 4

TOLLESON COMMERCIAL TRUCK CENTER LOT 3 RP. MCR: 1184-19, 2015 SUB

102-53-334 3A

1321.03' | N 101ST AVE | W PIERCE ST

102-54-054

99TH AVENUE AT VAN BUREN CENTER MCR: 1058-28, 2011 SUB 102-53-327

THREE RIVERS COMMERCE PARK MCR: 899-13, 2008 SUB

INTERSTATE COMMERCE CENTER AMD MCR: 714-49, 2006 SUB

102-54-050

102-55-017A | 1286' +/- | 102-54-001E | 1286' +/-

102-54-052 | 102-54-083 3 INTERSTATE COMMERCE CENTER LOT 9 AMD MLD MCR: 1196-50, 2016 SUB

102-54-098 2 INTERSTATE COMMERCE CENTER LOT 1 & 2 AMD MCR: 1293-01, 2018 SUB

102-54-097 1

GRIFFITH TOLLESON CENTER MCR: 1039-45, 2011 SUB

102-53-326

102-54-053A | 102-54-053B

1320+/-' | T01N R01E Sec. 5 | T01N R01E Sec. 8 | W VAN BUREN ST | T01N R01E Sec. 4 | T01N R01E Sec. 9

101-03-008 | 101-03-004Q | 1014'+/-

101-03-001Z | 101-03-004G | N 103RD AVE | 429.31'

LOOP 101 & I-10 COMMERCEPLEX MCR: 723-33, 2006 SUB

101-03-977

101-03-003L | T01N R01E Sec. 8 | T01N R01E Sec. 9

101-04-002B | 101-04-002A | 101-04-973F | 101-04-973G | 101-04-973H