MARICOPA COUNTY
OFFICIAL PARCEL MAP
STATE OF ARIZONA

PT. SECTION 10 T01N R01E

MAP ID # 849 - 10 - 01 - 02

TOWNSHIP & RANGE GRID NUMBER · SECTION NUMBER · 1/4SECTION NUMBER · 1/41/4SECTION NUMBER

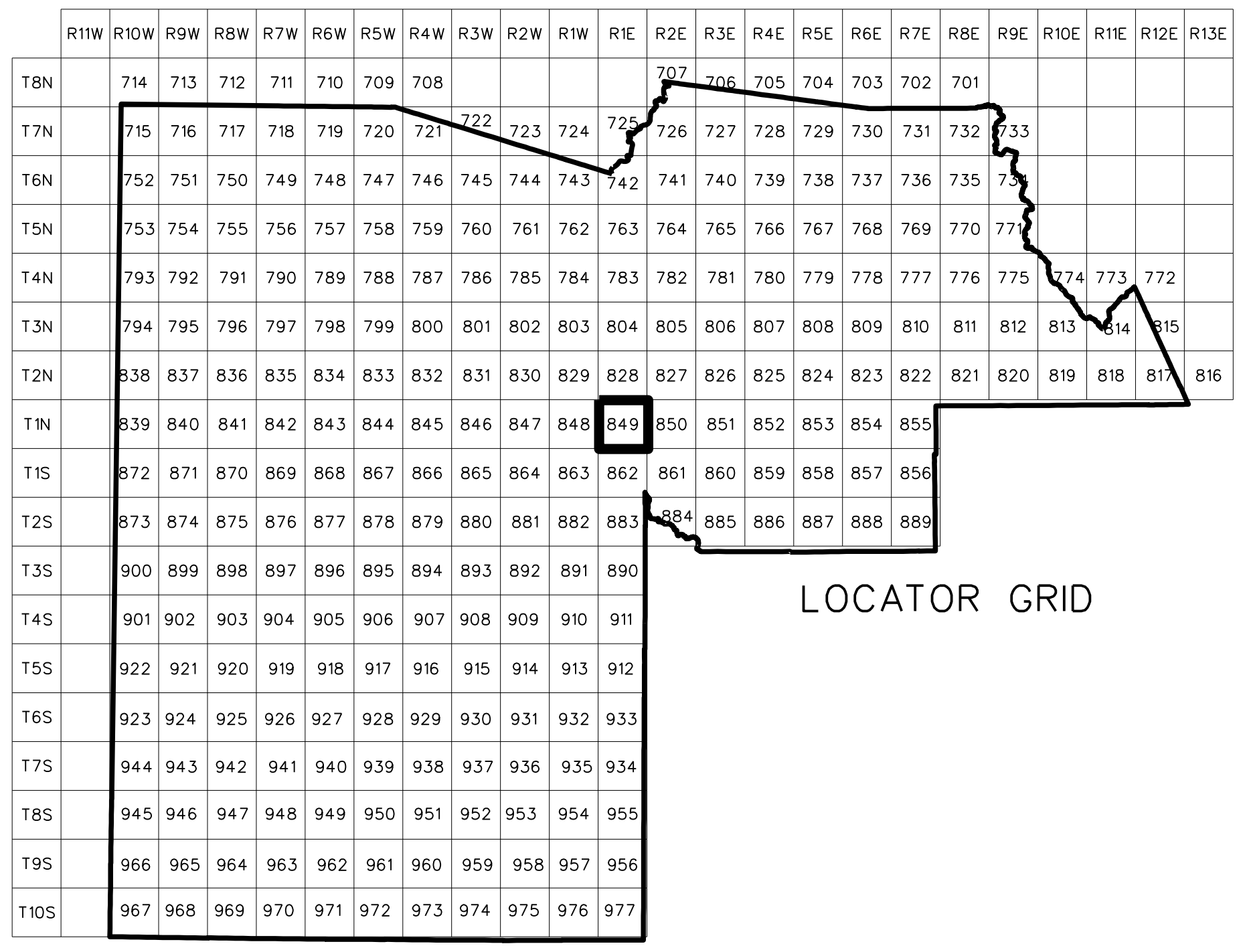

LOCATOR GRID

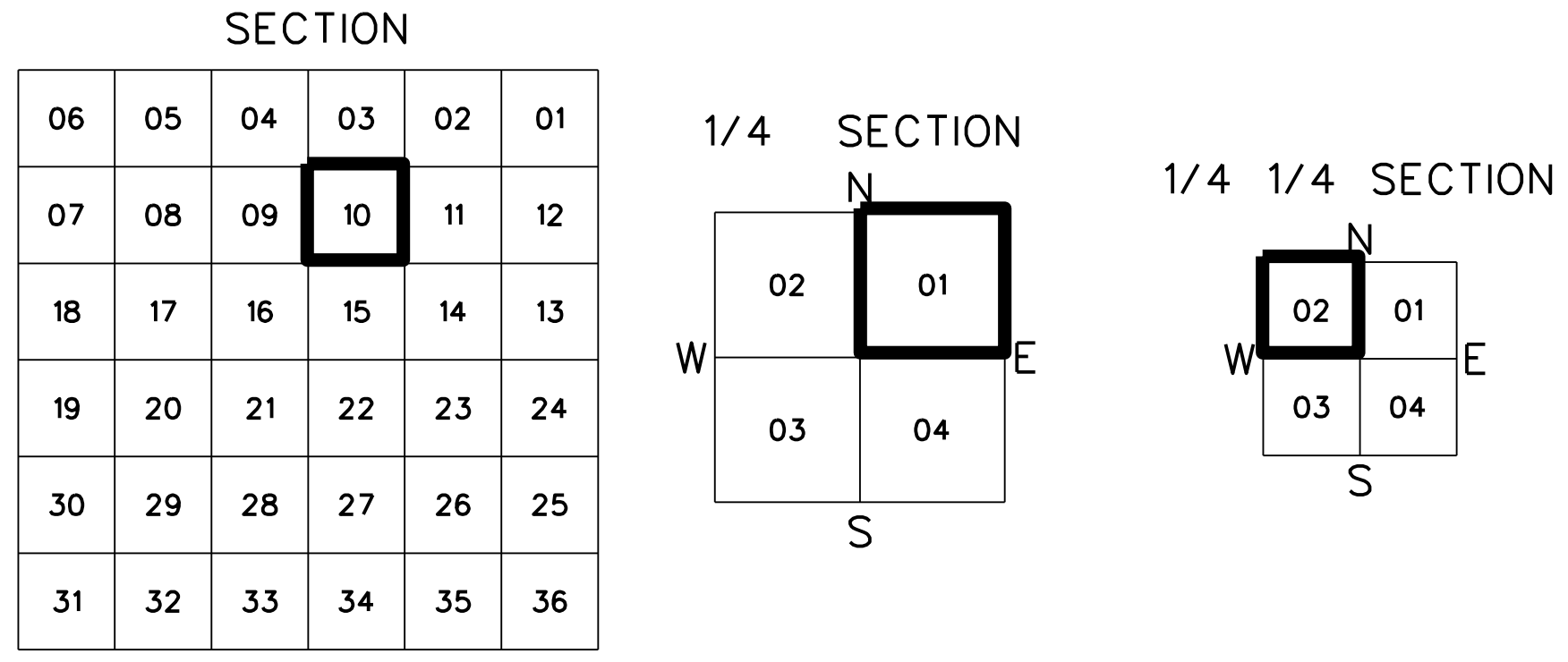

ASSESSOR BOOKS & MAPS WITHIN THIS AREA

BOOK: 101 MAP: 11
BOOK: 102 MAP: 46
BOOK: 102 MAP: 48

SUBDIVISIONS

TOLLESON MEADOWS
MCR 806-21, 2007 SUB

INDUSTRIAL COMPLEX 87TH AVENUE & WASHINGTON STREET
MCR 921-13, 2008 SUB

SCALE: 1'' = 100'

Maricopa County Assessor G.I.S.

10-28-2009

1011101

MARICOPA COUNTY ASSESSOR'S OFFICE
301 W. JEFFERSON ST.
PHOENIX, AZ 85003
www.maricopa.gov/assessor

LEGEND:

- Subdivision Boundary Line
- Subdivision Boundary Corner
- Street Centerline
- Street Centerline Marker
- Section Corner Marker
- Indicates change in original lot boundary
- Parcel Boundary Line
- Parcel Split Line
- 123-45-678A Parcel Number
- Z Parcel Boundary Tie-In

REVISION INFORMATION IS LOCATED ON A SEPARATE DOCUMENT

Disclaimer - Indemnification
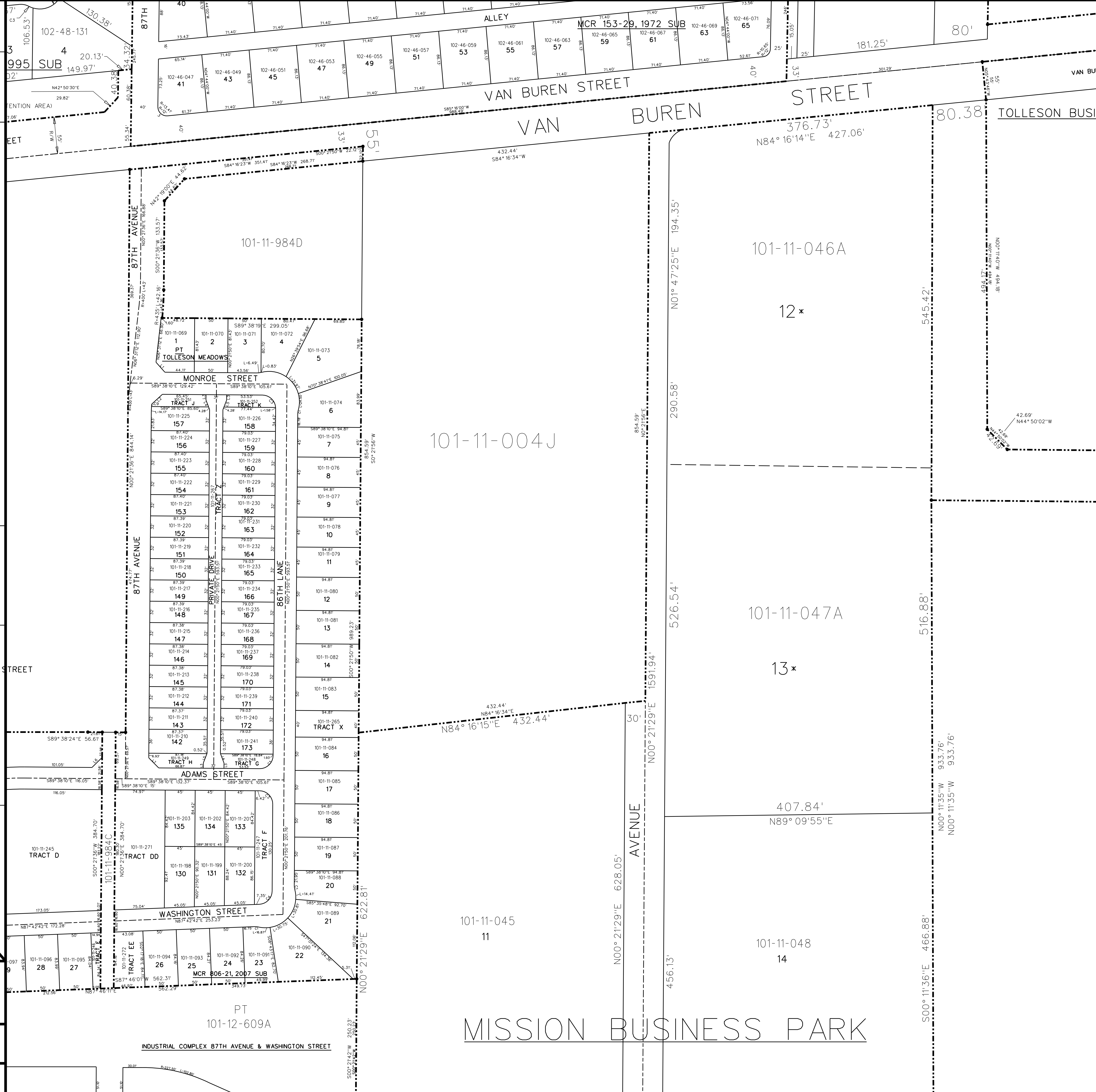
Requester/Purchaser understands and agrees that Maricopa County does not guarantee the accuracy of the data and information requested and hereby expressly disclaims any responsibility for the truth, lack of truth, validity, invalidity, accuracy, inaccuracy of any said data and information. The parcellines on maps are for illustration purposes only and are not intended to be used as a survey product.