MARICOPA COUNTY
OFFICIAL PARCEL MAP
STATE OF ARIZONA

PT. SECTION 20 T01N R01E

MAP ID • 849 - 20 - 01 - 01

TOWNSHIP & RANGE GRID NUMBER | SECTION NUMBER | 1/4 SECTION NUMBER | 1/4 1/4 SECTION NUMBER

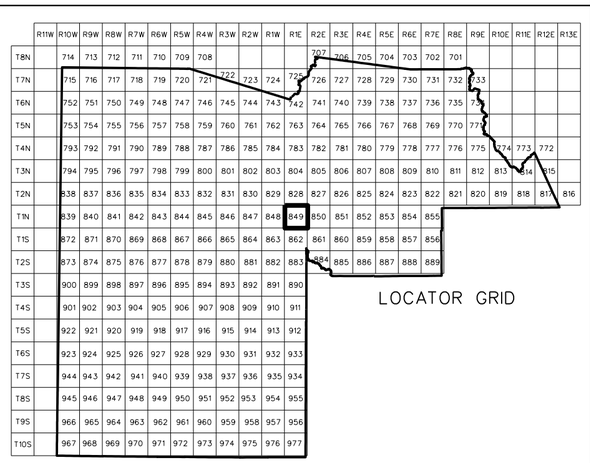

LOCATOR GRID

SECTION

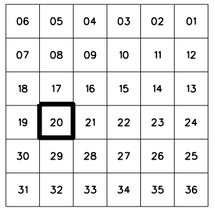

1/4 SECTION

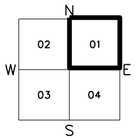

1/4 1/4 SECTION

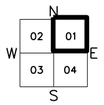

ASSESSOR BOOKS & MAPS WITHIN THIS AREA

BOOK: 101	MAP: 14
BOOK: 101	MAP: 25
BOOK: 101	MAP: 26

SUBDIVISIONS

VILLAGE AT COUNTRY CORNERS
MCR 1013-08, 2010 SUB
×OUNTRY PLACE PHASE 1
MCR 530-23, 2001 SUB
×OUNTRY PLACE PARCELS 4, 5 & 6
MCR 531-17, 2001 SUB
+ALLISADES AT COUNTRY PLACE
MCR 703-39, 2006 SUB

SCALE: 1" = 100'

Maricopa County Assessor G.I.S.

02-13-2009

1012501

MARICOPA COUNTY ASSESSOR'S OFFICE
301 W. JEFFERSON ST.
PHOENIX, AZ 85003
www.maricopa.gov/assessor

LEGEND:

- Subdivision Boundary Line
- Subdivision Boundary Corner
- Street Centerline
- Street Centerline Marker
- Section Corner Marker
- Indicates change in original lot boundary
- Parcel Boundary Line
- Parcel Split Line
- 123-45-678A Parcel Number
- Parcel Boundary Tie-In

REVISION INFORMATION IS LOCATED ON A SEPARATE DOCUMENT

Disclaimer - Indemnification
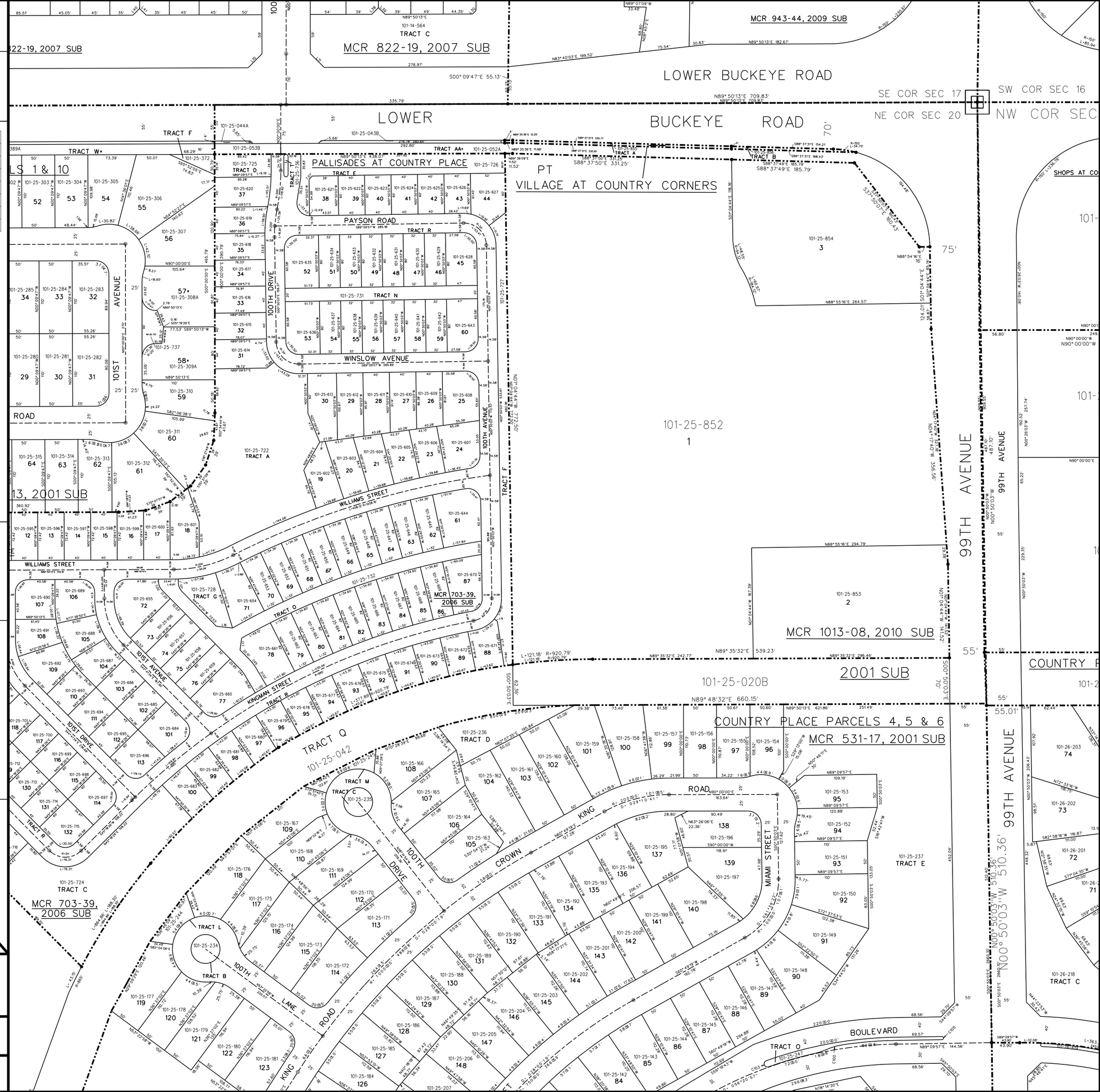
Requester/Purchaser understands and agrees that Maricopa County does not guarantee the accuracy of the data and information requested and hereby expressly disclaims any responsibility for the truth, lack of truth, validity, invalidity, accuracy, inaccuracy of any said data and information. The parcelines on maps are for illustration purposes only and are not intended to be used as a survey product.