MARICOPA COUNTY

STATE OF ARIZONA

PT. SECTION 29 T01N R01E

849 - 29 - 03 - 03

TOWNSHIP & RANGE GRID NUMBER | SECTION NUMBER | 1/4 SECTION NUMBER | 1/4 1/4 SECTION NUMBER

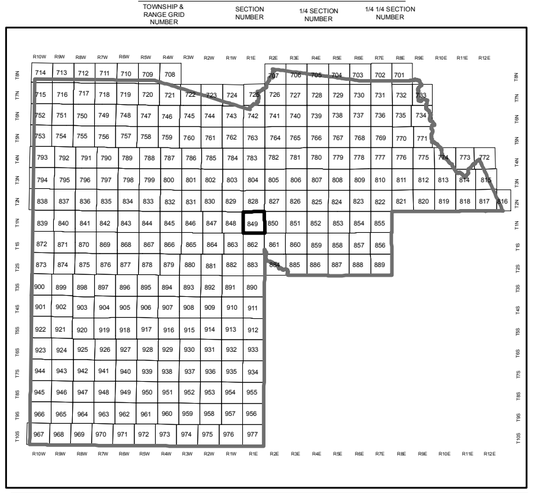

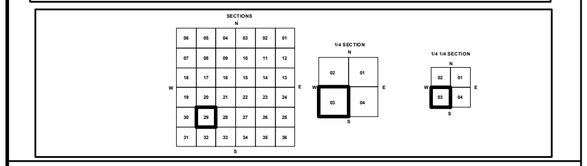

Parcels updated within this map

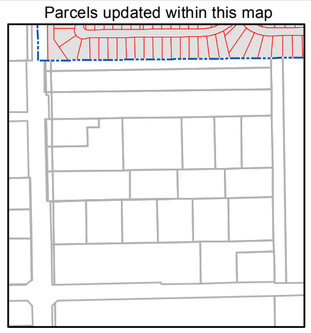

0 45 90 180 270 360 Feet

N

MARICOPA COUNTY
ASSESSOR'S OFFICE
301 W. Jefferson Street
Phoenix, AZ 85003
Date: 12/9/2016
http://mcassessor.maricopa.gov/assessor/

LEGEND: Parcels | Sections | Centerlines | Subdivisions | Section Corners

Disclaimer - Indemnification

CAUTION! USERS SHOULD INDEPENDENTLY RESEARCH AND VERIFY INFORMATION WITHIN THIS DATASET OR MAP BEFORE RELYING ON IT.

The Assessor's Office has compiled information within this dataset or map that it uses to identify, classify, and value real and personal property. Please contact the Assessor's Office at 602 506-3406 if you believe any information is incomplete, out-of date, or incorrect so that appropriate corrections can be addressed. Please note that a statutory process is also available to correct errors pursuant to Arizona Revised Statutes 42-16254.

The Assessor does not guarantee that any information contained within this dataset or map is accurate, complete or current. In many instances, the Assessor has gathered information from independent sources and made it available within this dataset or map, and the original information may have contained errors and omissions. Errors and omissions may have occurred in the process of gathering, interpreting, and reporting the information. Information within this dataset or map is not updated "real time." In addition, Users are cautioned that the process used within this dataset or map to illustrate the boundaries of adjacent parcels is not always consistent with the recorded documents for such parcels. The parcel boundaries depicted within this dataset or maps are for illustrative purposes only, and the exact relationship of adjacent parcels should be independently researched and verified. The information provided within this dataset or map is not the equivalent of a title report or a real estate survey. Users should independently research, investigate, and verify all information before relying on it or using it in the preparation of legal documents.

RIVER ROCK TRAILS WEST
MCR: 1296-10, 2018 SUB

TRACT D

TR. B 101-41-436

W PECAN RD

S 107TH AVE

W SOUTHERN AVE

W HUNTINGTON DR

T01N R01E Sec. 30

T01N R01E Sec. 29

T01N R01E Sec. 31

T01N R01E Sec. 32

101-40-006M 1250'+/-

101-40-006Q 1250'+/-

101-40-014A

101-40-019A

101-40-019B

101-40-018A

101-40-020A

101-40-021A

101-40-021B

101-40-933

101-40-934

101-40-010C

101-40-010A

101-40-010F

101-40-010G

101-40-008

101-40-011H

101-40-011Q

101-40-011R

101-40-011K

101-40-011T

101-40-011S

101-40-011J

101-40-012B

101-40-011D

101-40-011C

101-40-007

101-40-930

101-40-004

101-46-002A

101-46-004A

101-46-002B

101-45-010H

101-45-010G

101-41-007M

101-41-127

101-41-128B

101-41-011E

101-41-005U

101-41-001G

101-41-001H