MARICOPA COUNTY
STATE OF ARIZONA

PT. SECTION 8 T01N R02E

850 - 08 - 03 - 04

TOWNSHIP & RANGE GRID NUMBER | SECTION NUMBER | 1/4 SECTION NUMBER | 1/4 1/4 SECTION NUMBER

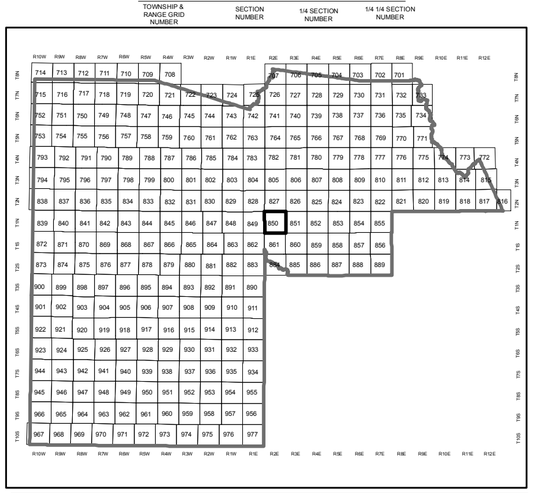

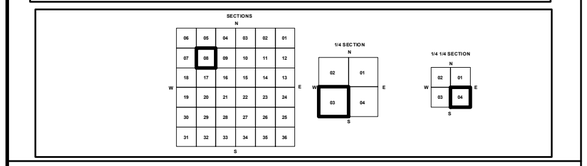

Parcels updated within this map

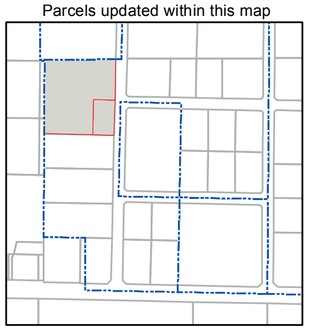

0 45 90 180 270 360 Feet

N

MARICOPA COUNTY
ASSESSOR'S OFFICE
301 W. Jefferson Street
Phoenix, AZ 85003

Date: 05/19/2014
http://mcassessor.maricopa.gov/assessor/

LEGEND: Parcels | Sections | Centerlines | Subdivisions | Section Corners

Disclaimer - Indemnification

CAUTION! USERS SHOULD INDEPENDENTLY RESEARCH AND VERIFY INFORMATION WITHIN THIS DATASET OR MAP BEFORE RELYING ON IT.

The Assessor's Office has compiled information within this dataset or map that it uses to identify, classify, and value real and personal property. Please contact the Assessor's Office at 602 506-3406 if you believe any information is incomplete, out-of date, or incorrect so that appropriate corrections can be addressed. Please note that a statutory process is also available to correct errors pursuant to Arizona Revised Statutes 42-16254.

The Assessor does not guarantee that any information contained within this dataset or map is accurate, complete or current. In many instances, the Assessor has gathered information from independent sources and made it available within this dataset or map, and the original information may have contained errors and omissions. Errors and omissions may have occurred in the process of gathering, interpreting, and reporting the information. Information within this dataset or map is not updated "real time." In addition, Users are cautioned that the process used within this dataset or map to illustrate the boundaries of adjacent parcels is not always consistent with the recorded documents for such parcels. The parcel boundaries depicted within this dataset or maps are for illustrative purposes only, and the exact relationship of adjacent parcels should be independently researched and verified. The information provided within this dataset or map is not the equivalent of a title report or a real estate survey. Users should independently research, investigate, and verify all information before relying on it or using it in the preparation of legal documents.

104-19-003E
104-19-058 — UNION DISTRIBUTING MCR: 460-02, 1999 SUB
104-19-030 — 21
104-19-025 — 16
104-20-026C
104-19-029 — 20
104-19-028 — 19
104-19-027 — 18
104-19-026 — 17
104-20-022
104-19-006B — 6
104-19-014A — 5
104-19-014B
104-19-006A — 4
104-19-007C — 3, 2
104-19-007D
104-19-008B
104-19-008C
104-19-002N
104-19-002M
104-19-002E
104-19-002K
104-19-002J
104-19-010 — 1
104-19-013
104-19-012
104-19-011
S 56TH AVE
W HADLEY ST
W MARICOPA ST
FREEPORT CENTER LOT 1-47 MCR: 241-38, 1983 SUB
FREEPORT 28 MCR: 593-28, 2003 SUB
104-19-060 — 1
104-19-039 — 30
104-19-040 — 31
104-19-041 — 32
104-19-044 — 35
104-19-043 — 34
104-19-042 — 33
S 55TH AVE
FREEPORT CENTER EAST LOT 1-45 MCR: 282-42, 1986 SUB
104-20-018 — 15
104-20-017
104-20-014
104-20-013
104-19-047 — 38
104-19-048 — 39
104-19-056 — 47
104-19-055 — 46
104-19-059 — 1
FREEPORT IND. CENTER MCR: 527-50, 2001 SUB
T01N R02E Sec. 8
T01N R02E Sec. 17
85
104-26-010
104-26-002Y
104-26-220
104-25-005W