MARICOPA COUNTY

STATE OF ARIZONA

PT. SECTION 16 T01N R02E

850 - 16 - 02 - 00

TOWNSHIP & RANGE GRID NUMBER | SECTION NUMBER | 1/4 SECTION NUMBER | 1/4 1/4 SECTION NUMBER

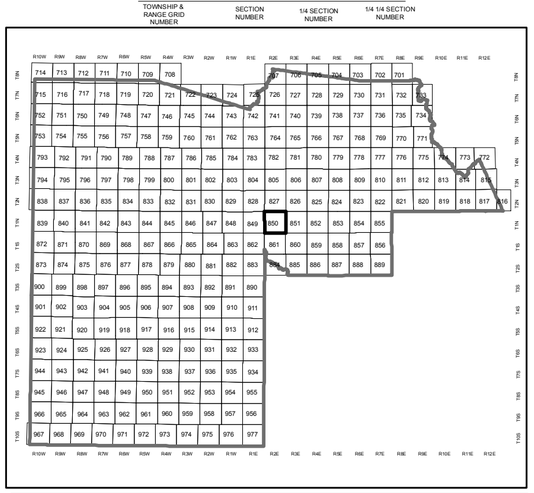

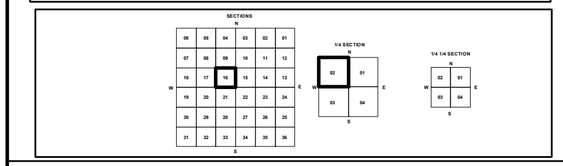

Parcels updated within this map

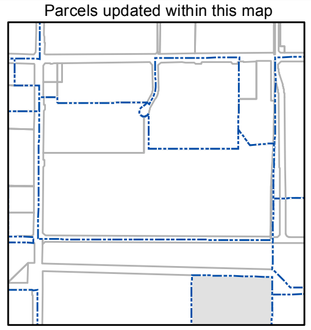

0 95 190 380 570 760 Feet

N

MARICOPA COUNTY ASSESSOR'S OFFICE

301 W. Jefferson Street

Phoenix, AZ 85003

Date: 7/20/2016

http://mcassessor.maricopa.gov/assessor/

LEGEND: Parcels | Sections | Centerlines | Subdivisions | Section Corners

Disclaimer - Indemnification

CAUTION! USERS SHOULD INDEPENDENTLY RESEARCH AND VERIFY INFORMATION WITHIN THIS DATASET OR MAP BEFORE RELYING ON IT.

The Assessor's Office has compiled information within this dataset or map that it uses to identify, classify, and value real and personal property. Please contact the Assessor's Office at 602 506-3406 if you believe any information is incomplete, out-of date, or incorrect so that appropriate corrections can be addressed. Please note that a statutory process is also available to correct errors pursuant to Arizona Revised Statutes 42-16254.

The Assessor does not guarantee that any information contained within this dataset or map is accurate, complete or current. In many instances, the Assessor has gathered information from independent sources and made it available within this dataset or map, and the original information may have contained errors and omissions. Errors and omissions may have occurred in the process of gathering, interpreting, and reporting the information. Information within this dataset or map is not updated "real time." In addition, Users are cautioned that the process used within this dataset or map to illustrate the boundaries of adjacent parcels is not always consistent with the recorded documents for such parcels. The parcel boundaries depicted within this dataset or maps are for illustrative purposes only, and the exact relationship of adjacent parcels should be independently researched and verified. The information provided within this dataset or map is not the equivalent of a title report or a real estate survey. Users should independently research, investigate, and verify all information before relying on it or using it in the preparation of legal documents.

104-20-053

FREEPORT CENTER EAST-UNIT TWO MCR: 468-10, 1999 SUB

104-21-002C

104-21-004B

104-21-004J

104-21-004K

104-21-004L

104-22-004H

104-22-004G

T01N R02E Sec. 9

T01N R02E Sec. 16

85

104-25-021B

104-25-005Y

104-24-007Q

104-24-007J

104-24-007P

104-24-001J

104-24-004

104-25-022

PIFER PROPERTIES SUB, MCR: 394-01, 1996 SUB

LOT 2

104-24-010

RIVERSIDE IND. CENTER UNIT 1 AMD MCR: 909-03, 2008 SUB

104-24-003B

104-25-005V

104-24-012

104-23-003

BUZZ OATES DISTRIBUTION CENTER UNIT 1 MCR: 544-07, 2002 SUB

S 47TH AVE

104-23-001J

104-23-004

104-25-001C

T01N R02E Sec. 17

T01N R02E Sec. 16

S 51ST AVE

RIVERSIDE IND. CENTER UNIT 2 MCR: 910-24, 2007 SUB

104-24-011

104-25-023B

104-25-013A

104-25-023A

104-25-013B

104-24-011T

104-24-013

104-23-007

104-23-005

104-25-005Z

RIVERSIDE IND. SITES LOT 1-15 MCR: 217-41, 1980 SUB

W MOHAVE ST

104-23-006A

104-25-005E

104-24-001U

BUZZ OATES DISTRIBUTION CENTER UNIT 2 MCR: 557-19, 2002 SUB

N88°33'32"W 1043'+/-

ROOSEVELT IRRIGATION DISTRICT CSR

ROOSEVELT IRRIGATION DISTRICT CANAL

ROOSEVELT IRRIGATION DISTRICT CSR

N88°32'50"W 1582.52'

104-25-004

104-42-022

104-41-001L

WERNER COMMERCIAL AREA MCR: 1276-09, 2017 SUB

104-41-090

43RD AVENUE IND. PARK LOTS 4 THRU 11 RP. MCR: 927-03, 2008 SUB

104-40-005

SOUTHWEST BUSINESS CENTER MCR: 960-45, 2009 SUB