MARICOPA COUNTY

OFFICIAL PARCEL MAP

STATE OF ARIZONA

PT. SECTION 25 T01N R02E

MAP ID • 850 - 25 - 04 - 04

TOWNSHIP & RANGE GRID NUMBER | SECTION NUMBER | ¼SECTION NUMBER | ¼¼SECTION NUMBER

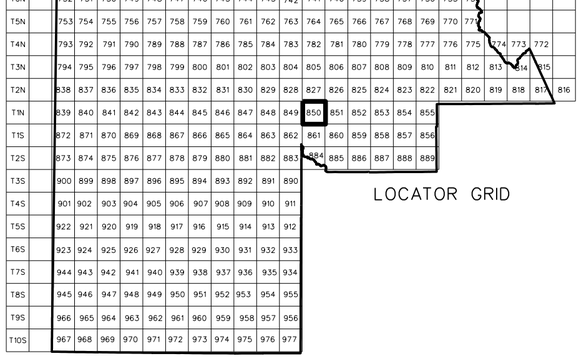

SECTION

06	05	04	03	02	01
07	08	09	10	11	12
18	17	16	15	14	13
19	20	21	22	23	24
30	29	28	27	26	25
31	32	33	34	35	36

1/4 SECTION

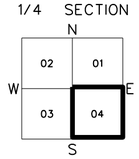

1/4 1/4 SECTION

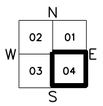

ASSESSOR BOOKS & MAPS WITHIN THIS AREA

BOOK: 105	MAP: 55
BOOK: 105	MAP: 66
BOOK: 105	MAP: 75
BOOK: 105	MAP: 78
BOOK: 105	MAP: 84
BOOK: 105	MAP: 85
BOOK: 105	MAP: 86

SUBDIVISIONS

EXETER MANOR
MCR 009-60, 1962 SUB
+ARK PHOENIX
MCR 096-02, 1962 SUB
+ARK PHOENIX 2
MCR 096-36, 1962 SUB
+ARK PHOENIX 3
MCR 097-20, 1962 SUB

SCALE: 1" = 100'

N W E S

Maricopa County Assessor G.I.S.

1055501

10-28-2009

MARICOPA COUNTY ASSESSOR'S OFFICE
301 W. JEFFERSON ST.
PHOENIX, AZ 85003
www.maricopa.gov/assessor

LEGEND:

- Subdivision Boundary Line
- Subdivision Boundary Corner
- Street Centerline
- Street Centerline Marker
- Section Corner Marker
- Indicates change in original lot boundary
- Parcel Boundary Line
- Parcel Split Line
- 123-45-678A Parcel Number
- Parcel Boundary Tie-In

REVISION INFORMATION IS LOCATED ON A SEPARATE DOCUMENT

Disclaimer - Indemnification

Requester/Purchaser understands and agrees that Maricopa County does not guarantee the accuracy of the data and information requested and hereby expressly disclaims any responsibility for the truth, lack of truth, validity, invalidity, accuracy, inaccuracy of any said data and information. The parcelines on maps are for illustration purposes only and are not intended to be used as a survey product.

105-66-031A

PARK PHOENIX 105-66-007 7 MCR 096-02, 1962 SUB

PARK PHOENIX 2 MCR 096-36 1962 SUB

PARK PHOENIX-3 MCR 097-20 1962 SUB

MCR 096-02 1962 SUB

VISTA GRANDE AVENUE · 20TH LANE · HIDALGO AVENUE · 21ST AVENUE · 21ST DRIVE · 19TH AVENUE · SOUTHERN AVENUE · SOUTHERN PARK · QUIKTRIP NO 434

SE COR. SEC. 25 · NE COR. SEC. 36 · SW COR. · NW COR.