MARICOPA COUNTY

STATE OF ARIZONA

PT. SECTION 28 T01N R02E

850 - 28 - 02 - 00

TOWNSHIP & RANGE GRID NUMBER	SECTION NUMBER	1/4 SECTION NUMBER	1/4 1/4 SECTION NUMBER

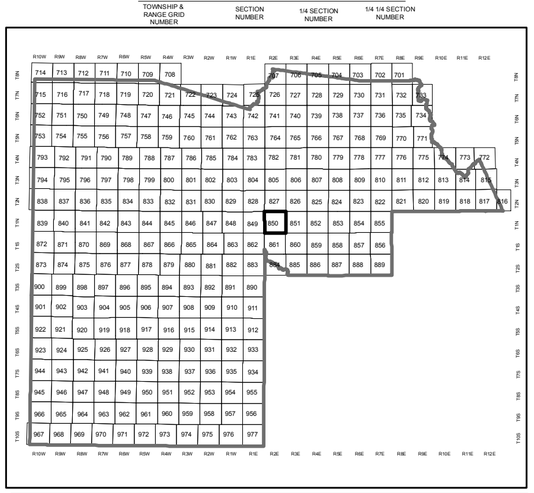

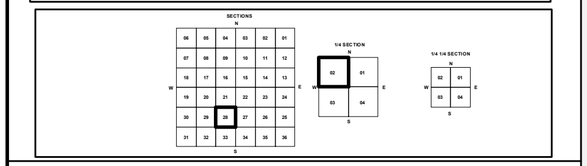

Parcels updated within this map

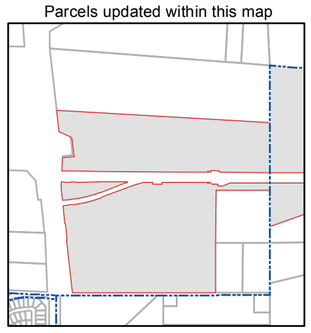

0 105 210 420 630 840 Feet

N

MARICOPA COUNTY
ASSESSOR'S OFFICE
301 W. Jefferson Street
Phoenix, AZ 85003

Date: 8/10/2015

http://mcassessor.maricopa.gov/assessor/

LEGEND: Parcels, Sections, Centerlines, Subdivisions, Section Corners

Disclaimer - Indemnification

CAUTION! USERS SHOULD INDEPENDENTLY RESEARCH AND VERIFY INFORMATION WITHIN THIS DATASET OR MAP BEFORE RELYING ON IT.

The Assessor's Office has compiled information within this dataset or map that it uses to identify, classify, and value real and personal property. Please contact the Assessor's Office at 602 506-3406 if you believe any information is incomplete, out-of date, or incorrect so that appropriate corrections can be addressed. Please note that a statutory process is also available to correct errors pursuant to Arizona Revised Statutes 42-16254.

The Assessor does not guarantee that any information contained within this dataset or map is accurate, complete or current. In many instances, the Assessor has gathered information from independent sources and made it available within this dataset or map, and the original information may have contained errors and omissions. Errors and omissions may have occurred in the process of gathering, interpreting, and reporting the information. Information within this dataset or map is not updated "real time." In addition, Users are cautioned that the process used within this dataset or map to illustrate the boundaries of adjacent parcels is not always consistent with the recorded documents for such parcels. The parcel boundaries depicted within this dataset or maps are for illustrative purposes only, and the exact relationship of adjacent parcels should be independently researched and verified. The information provided within this dataset or map is not the equivalent of a title report or a real estate survey. Users should independently research, investigate, and verify all information before relying on it or using it in the preparation of legal documents.

104-59-001K
T01N R02E Sec. 20
T01N R02E Sec. 29
T01N R02E Sec. 20
T01N R02E Sec. 21
181.64'
30.70'
212.49'
253.88'
104-60-002E
104-60-002C
104-60-002D
104-61-001
N89°32'49"W 2991.12'
T01N R02E Sec. 21
T01N R02E Sec. 28
2737.74'
200'
104-63-002
250'
104-62-002D
104-63-004R
104-63-004S
100'
T01N R02E Sec. 29
T01N R02E Sec. 29
S 51ST AVE
104-63-004T
104-64-007A
104-62-002E
104-63-003A
104-62-001
MARICOPA GARDEN FARMS 1,2 MCR: 011-38, SUB
104-63-004V
104-64-002H
774.30'
104-76-002A
104-63-001B
104-63-001A
104-64-002M
104-74-339
104-74-342
W ROESER RD
RIVER WALK VILLAGES PH. 2A MCR: 639-41, 2004 SUB
104-75-001B
104-75-001D
104-76-001A
37*
104-75-003
104-75-009D
104-75-001F
43
104-75-001E