MARICOPA COUNTY

STATE OF ARIZONA

PT. SECTION 33 T01N R02E

850 - 33 - 03 - 03

TOWNSHIP & RANGE GRID NUMBER | SECTION NUMBER | 1/4 SECTION NUMBER | 1/4 1/4 SECTION NUMBER

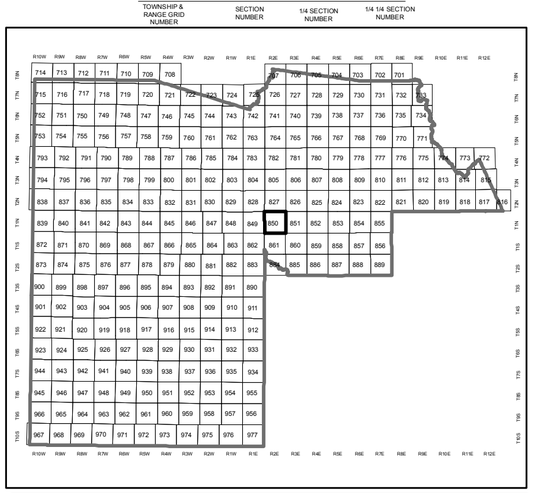

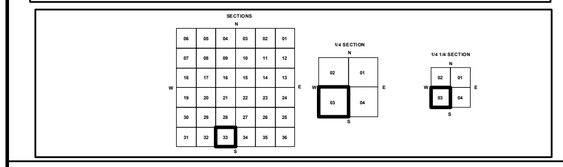

Parcels updated within this map

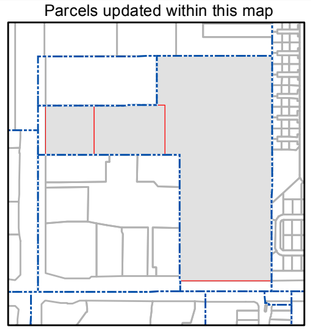

0 45 90 180 270 360 Feet

N

MARICOPA COUNTY ASSESSOR'S OFFICE
301 W. Jefferson Street
Phoenix, AZ 85003
Date: 11/18/2015
http://mcassessor.maricopa.gov/assessor/

LEGEND: Parcels | Sections | Centerlines | Subdivisions | Section Corners

Disclaimer - Indemnification

CAUTION! USERS SHOULD INDEPENDENTLY RESEARCH AND VERIFY INFORMATION WITHIN THIS DATASET OR MAP BEFORE RELYING ON IT.

The Assessor's Office has compiled information within this dataset or map that it uses to identify, classify, and value real and personal property. Please contact the Assessor's Office at 602 506-3406 if you believe any information is incomplete, out-of date, or incorrect so that appropriate corrections can be addressed. Please note that a statutory process is also available to correct errors pursuant to Arizona Revised Statutes 42-16254.

The Assessor does not guarantee that any information contained within this dataset or map is accurate, complete or current. In many instances, the Assessor has gathered information from independent sources and made it available within this dataset or map, and the original information may have contained errors and omissions. Errors and omissions may have occurred in the process of gathering, interpreting, and reporting the information. Information within this dataset or map is not updated "real time." In addition, Users are cautioned that the process used within this dataset or map to illustrate the boundaries of adjacent parcels is not always consistent with the recorded documents for such parcels. The parcel boundaries depicted within this dataset or maps are for illustrative purposes only, and the exact relationship of adjacent parcels should be independently researched and verified. The information provided within this dataset or map is not the equivalent of a title report or a real estate survey. Users should independently research, investigate, and verify all information before relying on it or using it in the preparation of legal documents.

104-89-007H | 104-89-007J | 104-89-007G | 104-89-007F | 104-89-007B

104-88-004T 738.15'

ARIZONA GENERAL HOSPITAL MCR: 1188-12, 2015 SUB — 1 104-89-364

51ST AVENUE

104-89-367

1 104-89-366 | 2 | 3 — ARIZONA GENERAL HOSPITAL 2 MCR: 1239-10, 2017 SUB

104-88-275

S 51ST AVE

104-88-276A — LAVEEN VLG. MARKETPLACE MCR: 685-30, 2005 SUB

104-89-013 | 104-89-014 | 104-89-015 | TRACT A | 104-89-368

104-89-012

SHOPPES AT ROGERS RANCH MCR: 755-43, 2006 SUB

104-88-276B | 104-89-011 | 104-89-010 | 104-89-009 | 104-89-008

104-88-278

W BASELINE RD — T01N R02E Sec. 33 — T01S R02E Sec. 4

BASELINE ROAD

ESTRELLA PROMENADE MCR: 732-34, 2006 SUB

LAVEEN RANCH MARKETPLACE MCR: 703-10, 2006 SUB

300-13-614 | 300-12-909 | 300-12-910 | 300-12-911 | 300-12-912

300-21-370 VILLAGES OF LAVEEN RANCH MCR: 699-23, 2006 SUB | 300-21-278 | 300-21-279 | 300-21-407 | 300-21-373 TRACT F | 300-21-367 | 300-21-366 | CHEATHAM FARMS UNIT 1 AMD MCR: 585-46, 2003 SUB | 300-84-282

104-89-115 | 104-89-116 | 104-89-117 | 104-89-302 | 104-89-114 | 104-89-113 | 104-89-112 | 104-89-109 | 104-89-110 | 104-89-111 | 104-89-303 | 104-89-108 | 104-89-107 | 104-89-106 | 104-89-103 | 104-89-104 | 104-89-105 | 104-89-102 | 104-89-304 | 104-89-101 | 104-89-100 | 104-89-097 | 104-89-098 | 104-89-099 | 104-89-096 | 104-89-305 | 104-89-095 | 104-89-094 | 104-89-091 | 104-89-092 | 104-89-093 | 104-89-090 | 104-89-306 | 104-89-089 | 104-89-088 | 104-89-085 | 104-89-086 | 104-89-087 | 104-89-307 | 104-89-084 | 104-89-083 | 104-89-082 | 104-89-278

ROGERS RANCH PAR. 9 MCR: 817-16, 2007 SUB — TRACT G

S 48TH GLEN | 104-89-316 | 104-89-065 | 104-89-066 | 104-89-067 | 104-89-064 | 104-89-063 | 104-89-062 | W DUNBAR DR | S 49TH AVE | 104-89-274 | 104-89-048 | 104-89-049 | 104-89-050 | 104-89-047 | 104-89-046 | 104-89-045 | W DONNER DR | 104-89-016 | 104-89-017 | 104-89-018 | 104-89-019 | 104-89-272 | TRACT A