MARICOPA COUNTY
OFFICIAL PARCEL MAP
STATE OF ARIZONA

PT. SECTION 35 T01N R02E

MAP ID • 850 - 35 - 04 - 04

TOWNSHIP & RANGE GRID NUMBER | SECTION NUMBER | 1/4 SECTION NUMBER | 1/4/4 SECTION NUMBER

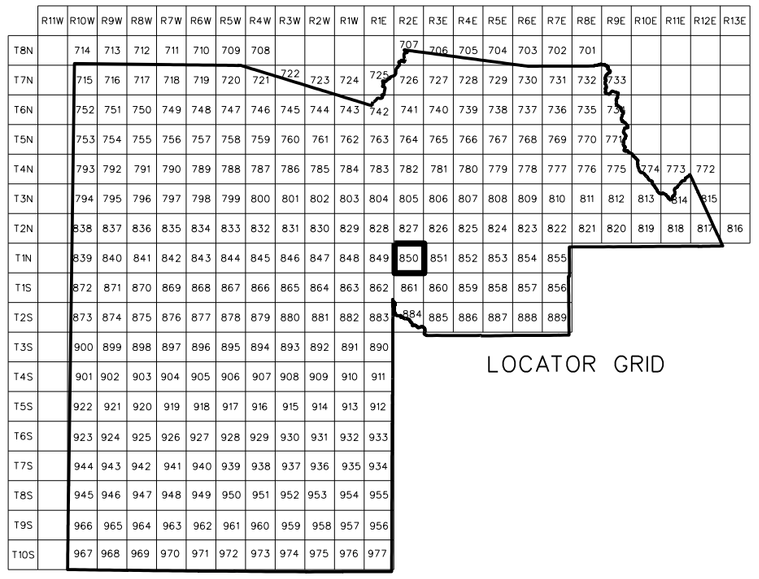

SECTION

06	05	04	03	02	01
07	08	09	10	11	12
18	17	16	15	14	13
19	20	21	22	23	24
30	29	28	27	26	25
31	32	33	34	35	36

1/4 SECTION

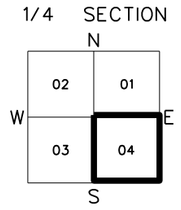

1/4 1/4 SECTION

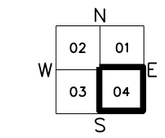

ASSESSOR BOOKS & MAPS WITHIN THIS AREA

BOOK: 105 MAP: 86
BOOK: 105 MAP: 88
BOOK: 105 MAP: 91

SUBDIVISIONS

SCALE: 1" = 100'

N W E S

Maricopa County Assessor G.I.S.

10-20-2010

3001401

MARICOPA COUNTY ASSESSOR'S OFFICE
301 W. JEFFERSON ST.
PHOENIX, AZ 85003
www.maricopa.gov/assessor

LEGEND:

- Subdivision Boundary Line
- Subdivision Boundary Corner
- Street Centerline
- Street Centerline Marker
- Section Corner Marker
- Indicates change in original lot boundary
- Parcel Boundary Line
- Parcel Split Line
- 123-45-678A Parcel Number
- Parcel Boundary Tie-In

REVISION INFORMATION IS LOCATED ON A SEPARATE DOCUMENT

Disclaimer - Indemnification

Requester/Purchaser understands and agrees that Maricopa County does not guarantee the accuracy of the data and information requested and hereby expressly disclaims any responsibility for the truth, lack of truth, validity, invalidity, accuracy, inaccuracy of any said data and information. The parcelines on maps are for illustration purposes only and are not intended to be used as a survey product.

105-88-017E
105-88-017C
105-88-975
105-88-976
105-88-019Z
105-86-012M
105-88-973
105-88-974
105-88-019U
105-88-019W
105-88-019V
105-88-020Z
105-88-020F
105-88-020D
105-88-020V
105-88-023
105-88-020U
105-88-020T
105-88-741
105-88-020Y
105-88-020W
105-88-740
105-91-665 18
105-91-666 19
105-91-667 20
105-91-668 21
105-91-669 22
105-91-670 23
105-91-671 24
105-91-029 29
105-91-020 20
105-91-539
TRACT G
TRACT A
105-91-728
MINTON STREET
ELLIS STREET
29TH DRIVE
27TH AVENUE
BASELINE ROAD
SE COR. SEC. 35
SW COR. S
NE COR SEC 2
NW COR SEC 1
SE COR SEC 35
N89° 46'40"E 720.36'
S00° 25'09"W
N 89° 44'09" E 125'
171.61' S89° 55'04"W
N44° 48'41"W 77.41'
63.97' S45° 09'29"W