MARICOPA COUNTY

STATE OF ARIZONA

PT. SECTION 8 T01N R03E

851 - 08 - 04 - 04

TOWNSHIP & RANGE GRID NUMBER | SECTION NUMBER | 1/4 SECTION NUMBER | 1/4 1/4 SECTION NUMBER

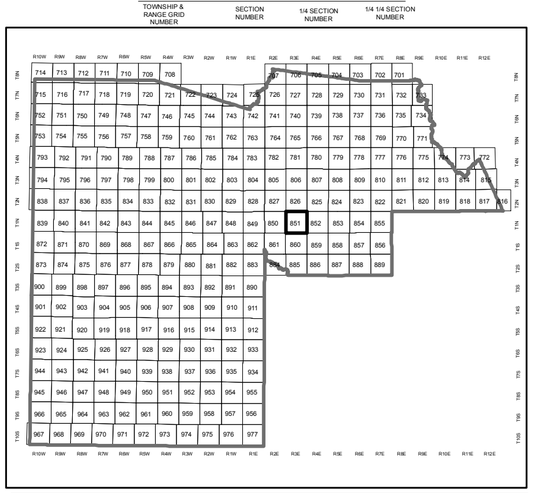

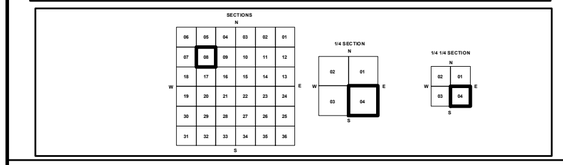

Parcels updated within this map

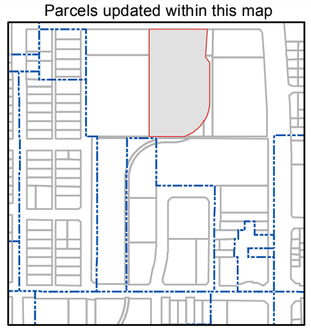

0 45 90 180 270 360 Feet

N

MARICOPA COUNTY ASSESSOR'S OFFICE

301 W. Jefferson Street

Phoenix, AZ 85003

Date: 04/6/2015

http://mcassessor.maricopa.gov/assessor/

LEGEND: Parcels | Sections | Centerlines | Subdivisions | Section Corners

Disclaimer - Indemnification

CAUTION! USERS SHOULD INDEPENDENTLY RESEARCH AND VERIFY INFORMATION WITHIN THIS DATASET OR MAP BEFORE RELYING ON IT.

The Assessor's Office has compiled information within this dataset or map that it uses to identify, classify, and value real and personal property. Please contact the Assessor's Office at 602 506-3406 if you believe any information is incomplete, out-of date, or incorrect so that appropriate corrections can be addressed. Please note that a statutory process is also available to correct errors pursuant to Arizona Revised Statutes 42-16254.

The Assessor does not guarantee that any information contained within this dataset or map is accurate, complete or current. In many instances, the Assessor has gathered information from independent sources and made it available within this dataset or map, and the original information may have contained errors and omissions. Errors and omissions may have occurred in the process of gathering, interpreting, and reporting the information. Information within this dataset or map is not updated "real time." In addition, Users are cautioned that the process used within this dataset or map to illustrate the boundaries of adjacent parcels is not always consistent with the recorded documents for such parcels. The parcel boundaries depicted within this dataset or maps are for illustrative purposes only, and the exact relationship of adjacent parcels should be independently researched and verified. The information provided within this dataset or map is not the equivalent of a title report or a real estate survey. Users should independently research, investigate, and verify all information before relying on it or using it in the preparation of legal documents.

E GRANT ST

E HADLEY ST

E TONTO ST

E SHERMAN ST

E BUCKEYE RD

S 3RD ST

S 4TH ST

S 5TH ST

S 6TH ST

S 7TH ST

TO1N R03E Sec. 8

TO1N R03E Sec. 9

TO1N R03E Sec. 17

TO1N R03E Sec. 16

LINVILLES ADD MCR: 002-62, 1900 SUB

LINVILLES ADD TO PHOENIX AMD MCR: 002-30, 1925 SUB

RICE PLACE MCR: 029-48, SUB

CENTRAL PARK PLACE MCR: 004-41, 1910 SUB

FLOSSMORE ADD MCR: 016-19, SUB

ZEITLIN INDUSTRIES MCR: 093-40, SUB

JACK IN THE BOX AT NWC OF 7TH ST & BUCKEYE ROAD MCR: 637-31, 2004 SUB

BUENA VENTURA MCR: 005-48, SUB

ARTS FISHERY PAR. MCR: 474-05, 1999 SUB

BAYLESS SUB MCR: 031-47, SUB

PARK VIEW MCR: 001-52, SUB

7TH & BUCKEYE MCR: 1010-13, 2010 SUB