MARICOPA COUNTY

STATE OF ARIZONA

PT. SECTION 24 T01N R03E

851 - 24 - 03 - 02

TOWNSHIP & RANGE GRID NUMBER | SECTION NUMBER | 1/4 SECTION NUMBER | 1/4 1/4 SECTION NUMBER

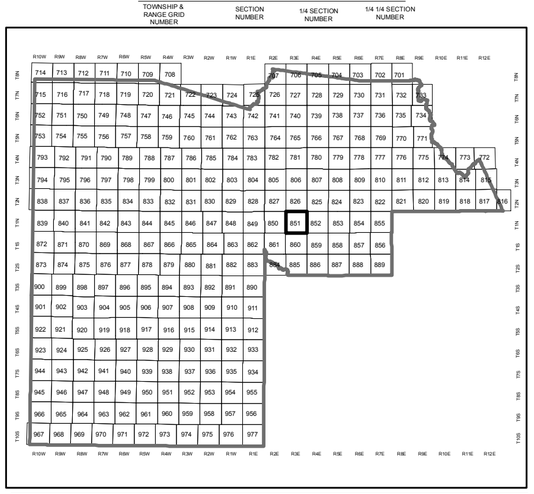

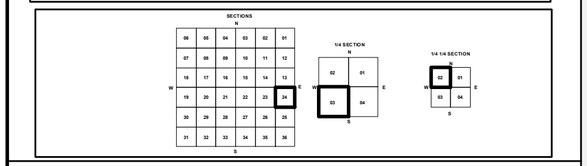

Parcels updated within this map

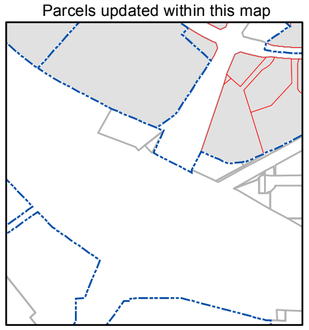

0 45 90 180 270 360 Feet

N

MARICOPA COUNTY ASSESSOR'S OFFICE
301 W. Jefferson Street
Phoenix, AZ 85003

Date: 9/9/2015

http://mcassessor.maricopa.gov/assessor/

LEGEND: Parcels, Sections, Centerlines, Subdivisions, Section Corners

Disclaimer - Indemnification

CAUTION! USERS SHOULD INDEPENDENTLY RESEARCH AND VERIFY INFORMATION WITHIN THIS DATASET OR MAP BEFORE RELYING ON IT.

The Assessor's Office has compiled information within this dataset or map that it uses to identify, classify, and value real and personal property. Please contact the Assessor's Office at 602 506-3406 if you believe any information is incomplete, out-of date, or incorrect so that appropriate corrections can be addressed. Please note that a statutory process is also available to correct errors pursuant to Arizona Revised Statutes 42-16254.

The Assessor does not guarantee that any information contained within this dataset or map is accurate, complete or current. In many instances, the Assessor has gathered information from independent sources and made it available within this dataset or map, and the original information may have contained errors and omissions. Errors and omissions may have occurred in the process of gathering, interpreting, and reporting the information. Information within this dataset or map is not updated "real time." In addition, Users are cautioned that the process used within this dataset or map to illustrate the boundaries of adjacent parcels is not always consistent with the recorded documents for such parcels. The parcel boundaries depicted within this dataset or maps are for illustrative purposes only, and the exact relationship of adjacent parcels should be independently researched and verified. The information provided within this dataset or map is not the equivalent of a title report or a real estate survey. Users should independently research, investigate, and verify all information before relying on it or using it in the preparation of legal documents.

122-03-005

SOUTHBANK MCR: 306-44, 1988 SUB

1

122-03-085

RYAN SOUTHBANK UNIT 2 MCR: 439-15, 1998 SUB

DITCH

122-14-018E

122-14-002B

E UNIVERSITY DR

122-03-068

TRACT F

122-03-071

TRACT D

122-03-069

122-03-095

122-03-096

SOUTHBANK THREE MCR: 524-48, 2001 SUB

E ELWOOD ST

122-03-070

TRACT E

122-03-065F

122-03-065E

SOUTHBANK MCR: 306-44, 1988 SUB

60*

122-03-065G

122-03-065C

3

122-14-024A

TEMPE DRAINAGE DITCH CSR

122-13-010A

122-13-010B

E ILLINI ST

122-14-006C

122-14-006K

122-14-006J

122-13-019A

9*

122-13-020

T01N R03E Sec. 23

T01N R03E Sec. 24

122-16-065

RIVERPOINT MCR: 566-04, 2002 SUB

DRAINAGE

122-16-067A

5*

RIVERPOINT MCR: 566-04, 2002 SUB

S 32ND ST

122-16-067C

122-15-061B

E JONES AVE

ALLRED UNIVERSITY & I-10 MCR: 1112-47, 2013 SUB

1

122-12-001A

122-12-001D