MARICOPA COUNTY
OFFICIAL PARCEL MAP
STATE OF ARIZONA

PT. SECTION 01 T01N R04E

MAP ID # 852 - 01 - 01 - 02
TOWNSHIP & RANGE GRID NUMBER | SECTION NUMBER | 1/4 SECTION NUMBER | 1/4 1/4 SECTION NUMBER

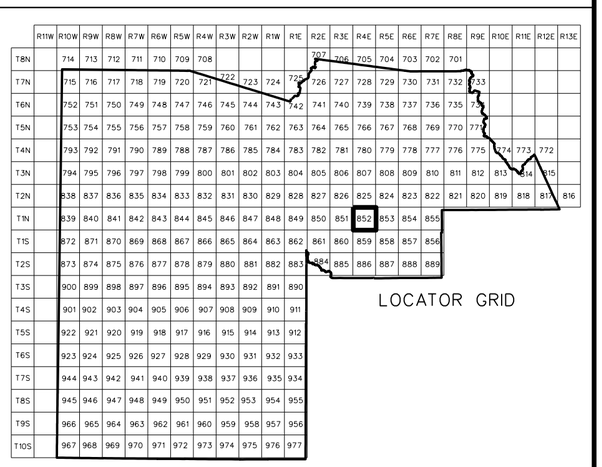

SECTION

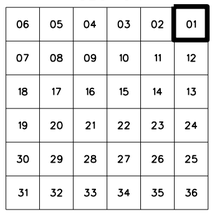

1/4 SECTION

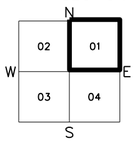

1/4 1/4 SECTION

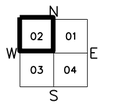

ASSESSOR BOOKS & MAPS WITHIN THIS AREA

BOOK: 131	MAP: 06
BOOK: 131	MAP: 07
BOOK: 131	MAP: 52
BOOK: 131	MAP: 53

SUBDIVISIONS

SUMMERFIELD UNIT 5 - CONDOMINIUM
MCR 216-37, 1980 SUB

SUMMERFIELD UNIT 6 - CONDOMINIUM
MCR 216-38, 1980 SUB

IRVINE PARK CONDOS OF SCOTTSDALE ARIZONA
MCR 253-21, 1984 SUB

SCOTTSDALE TRAILS
MCR 265-50, 1985 SUB

17/32 5 NORTH GRANITE REEF EAST CONDOMINIUM
MCR 715-43, 2006 SUB

VILLA CONTENTO
MCR 899-38, 2008 SUB

GRANITE REEF LOFTS
MCR 995-04, 2009 SUB

SCALE: 1" = 100'

N W E S

Maricopa County Assessor G.I.S.

1310601

05-01-2009

MARICOPA COUNTY ASSESSOR'S OFFICE
301 W. JEFFERSON ST.
PHOENIX, AZ 85003
www.maricopa.gov/assessor

LEGEND:

- Subdivision Boundary Line
- Subdivision Boundary Corner
- Street Centerline
- Street Centerline Marker
- Section Corner Marker
- Indicates change in original lot boundary
- Parcel Boundary Line
- Parcel Split Line
- 123-45-678A Parcel Number
- Z Parcel Boundary Tie-In

REVISION INFORMATION IS LOCATED ON A SEPARATE DOCUMENT

Disclaimer - Indemnification

Requester/Purchaser understands and agrees that Maricopa County does not guarantee the accuracy of the data and information requested and hereby expressly disclaims any responsibility for the truth, lack of truth, validity, invalidity, accuracy, inaccuracy of any said data and information. The parcel lines on maps are for illustration purposes only and are not intended to be used as a survey product.