MARICOPA COUNTY
STATE OF ARIZONA

PT. SECTION 13 T01N R04E

852 - 13 - 01 - 02

TOWNSHIP & RANGE GRID NUMBER | SECTION NUMBER | 1/4 SECTION NUMBER | 1/4 1/4 SECTION NUMBER

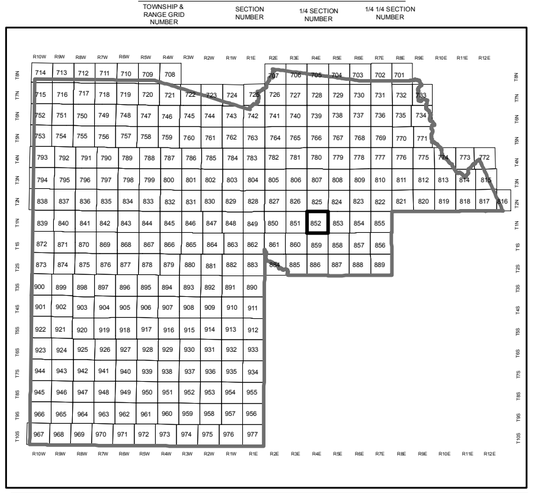

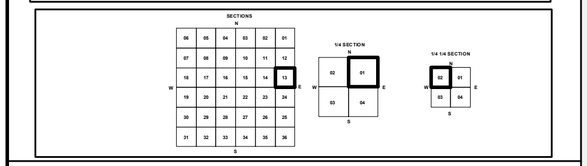

Parcels updated within this map

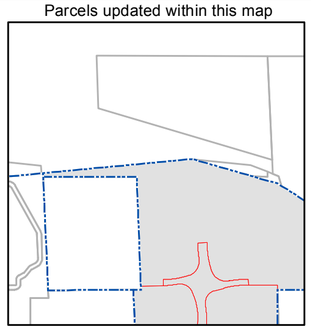

0 50 100 200 300 400 Feet

N

MARICOPA COUNTY
ASSESSOR'S OFFICE
301 W. Jefferson Street
Phoenix, AZ 85003

Date: 6/14/2016

http://mcassessor.maricopa.gov/assessor/

LEGEND: Parcels | Sections | Centerlines | Subdivisions | Section Corners

Disclaimer - Indemnification

CAUTION! USERS SHOULD INDEPENDENTLY RESEARCH AND VERIFY INFORMATION WITHIN THIS DATASET OR MAP BEFORE RELYING ON IT.

The Assessor's Office has compiled information within this dataset or map that it uses to identify, classify, and value real and personal property. Please contact the Assessor's Office at 602 506-3406 if you believe any information is incomplete, out-of date, or incorrect so that appropriate corrections can be addressed. Please note that a statutory process is also available to correct errors pursuant to Arizona Revised Statutes 42-16254.

The Assessor does not guarantee that any information contained within this dataset or map is accurate, complete or current. In many instances, the Assessor has gathered information from independent sources and made it available within this dataset or map, and the original information may have contained errors and omissions. Errors and omissions may have occurred in the process of gathering, interpreting, and reporting the information. Information within this dataset or map is not updated "real time." In addition, Users are cautioned that the process used within this dataset or map to illustrate the boundaries of adjacent parcels is not always consistent with the recorded documents for such parcels. The parcel boundaries depicted within this dataset or maps are for illustrative purposes only, and the exact relationship of adjacent parcels should be independently researched and verified. The information provided within this dataset or map is not the equivalent of a title report or a real estate survey. Users should independently research, investigate, and verify all information before relying on it or using it in the preparation of legal documents.

T01N R04E Sec. 12

T01N R04E Sec. 13

219.77' 344.72' 1000'

S02°09'34"E 300'

N02°35'03"W 680.07'

S02°09'34"E 600' 681.20'

132-36-003L

132-36-008J

202

S73°32'37"E 1054.5

S84°44'26"W 639.52'

S84°24'09"E 343.33'

S69°19'07"E 140.06' 104.25'

82.49' 36.47'

132-36-003R

132-36-003U

132-35-017D

132-35-985

23

132-35-984

132-35-987

660'

132-36-003F

659.81'

539.47'

132-35-969

132-36-022

7

2100 RIO SALADO BUSINESS PARK MCR: 1269-39, 2017 SUB

TRACT B

132-36-024

132-36-019

6

132-36-021

4

132-36-008D

TEMPE MARKETPLACE AMD MCR: 969-20, 2009 SUB