# MARICOPA COUNTY
## OFFICIAL PARCEL MAP
### STATE OF ARIZONA

## PT. SECTION 16 T01N R04E

MAP ID * 852 - 16 - 03 - 01

TOWNSHIP & RANGE GRID NUMBER | SECTION NUMBER | 1/4 SECTION NUMBER | 1/4/4 SECTION NUMBER

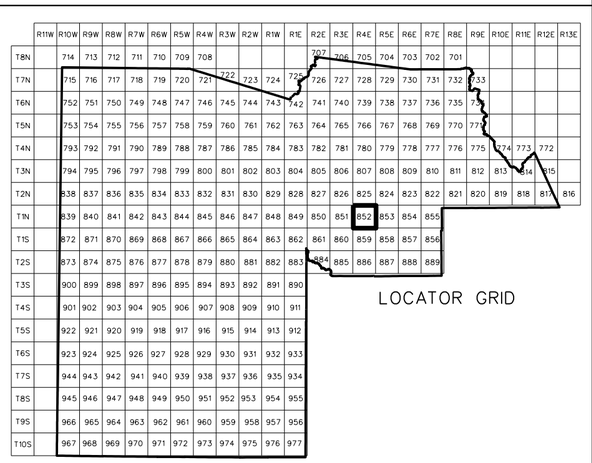


SECTION

| | | | | | |
|---|---|---|---|---|---|
| 06 | 05 | 04 | 03 | 02 | 01 |
| 07 | 08 | 09 | 10 | 11 | 12 |
| 18 | 17 | 16 | 15 | 14 | 13 |
| 19 | 20 | 21 | 22 | 23 | 24 |
| 30 | 29 | 28 | 27 | 26 | 25 |
| 31 | 32 | 33 | 34 | 35 | 36 |

1/4 SECTION

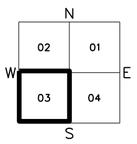


1/4 1/4 SECTION

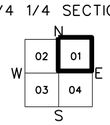


ASSESSOR BOOKS & MAPS WITHIN THIS AREA

| | |
|---|---|
| BOOK: 124 | MAP: 25 |
| BOOK: 124 | MAP: 28 |
| BOOK: 124 | MAP: 29 |
| BOOK: 124 | MAP: 31 |
| BOOK: 124 | MAP: 36 |
| BOOK: 124 | MAP: 37 |

## SUBDIVISIONS

HARDY AT FIRST INDUSTRIAL SUB
MCR 196-46, 1979 SUB

HACIENDA DEL RIO REPLAT
MCR 242-24, 1984 SUB

WESTFALL
MCR 284-16, 1986 SUB

RIVER PARK VILLAS CONDOMINIUMS
MCR 467-18, 1999 SUB

SALADO GRAND URBAN RESIDENCES CONDOMINIUM
MCR 518-28, 2001 SUB

RIVER RUN CONDOMINIUMS
MCR 781-45, 2007 SUB

° OLCE VITA TOWNHOMES
MCR 842-26, 2007 SUB

° OLCE VILLAGIO TOWNHOMES REPLAT
MCR 876-14, 2008 SUB

ARIZONA CONDOMINIUMS
MCR 942-43, 2009 SUB

SCALE: 1" = 100'

N W E S

Maricopa County Assessor G.I.S.

04-21-2009

1242401

MARICOPA COUNTY ASSESSOR'S OFFICE
301 W. JEFFERSON ST.
PHOENIX, AZ 85003
www.maricopa.gov/assessor

LEGEND:

- Subdivision Boundary Line
- Subdivision Boundary Corner
- Street Centerline
- Street Centerline Marker
- Section Corner Marker
- Indicates change in original lot boundary
- Parcel Boundary Line
- Parcel Split Line
- 123-45-678A Parcel Number
- Parcel Boundary Tie-In

REVISION INFORMATION IS LOCATED ON A SEPARATE DOCUMENT

Disclaimer - Indemnification
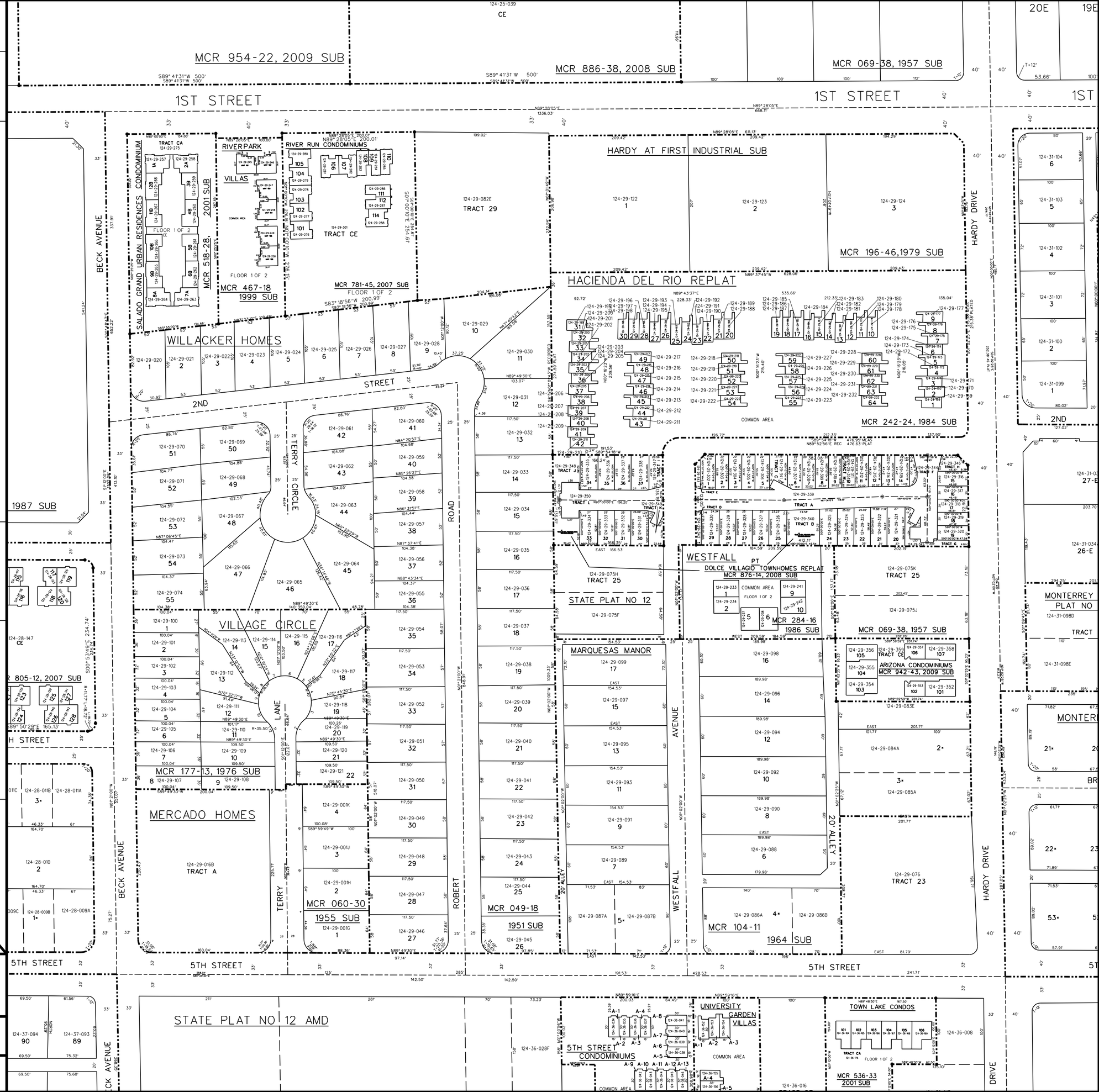
Requester/Purchaser understands and agrees that Maricopa County does not guarantee the accuracy of the data and information requested and hereby expressly disclaims any responsibility for the truth, lack of truth, validity, invalidity, accuracy, inaccuracy of any said data and information. The parcelines on maps are for illustration purposes only and are not intended to be used as a survey product.