MARICOPA COUNTY

STATE OF ARIZONA

PT. SECTION 17 T01N R04E

852 - 17 - 01 - 04

TOWNSHIP & RANGE GRID NUMBER | SECTION NUMBER | 1/4 SECTION NUMBER | 1/4 1/4 SECTION NUMBER

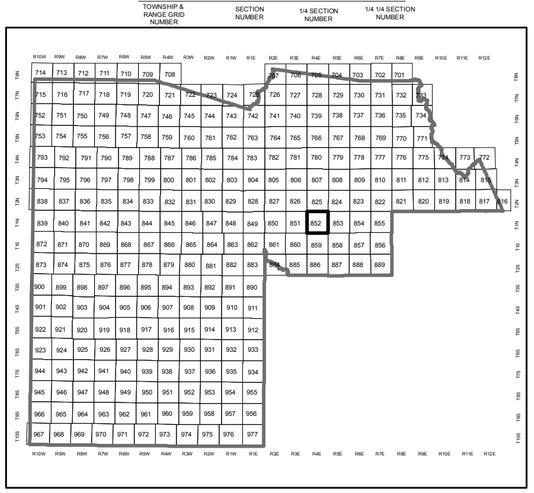

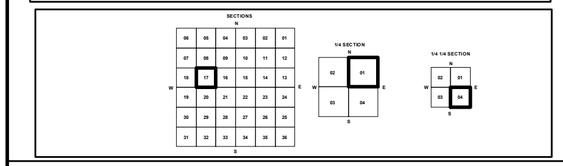

Parcels updated within this map

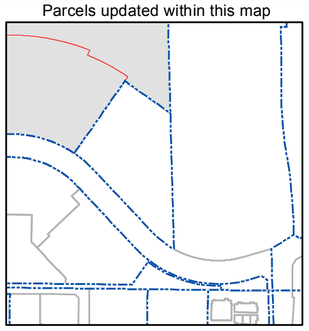

0 45 90 180 270 360 Feet

N

MARICOPA COUNTY
ASSESSOR'S OFFICE
301 W. Jefferson Street
Phoenix, AZ 85003

Date: 12/7/2016

http://mcassessor.maricopa.gov/assessor/

LEGEND: Parcels | Sections | Centerlines | Subdivisions | Section Corners

Disclaimer - Indemnification

CAUTION! USERS SHOULD INDEPENDENTLY RESEARCH AND VERIFY INFORMATION WITHIN THIS DATASET OR MAP BEFORE RELYING ON IT.

The Assessor's Office has compiled information within this dataset or map that it uses to identify, classify, and value real and personal property. Please contact the Assessor's Office at 602 506-3406 if you believe any information is incomplete, out-of date, or incorrect so that appropriate corrections can be addressed. Please note that a statutory process is also available to correct errors pursuant to Arizona Revised Statutes 42-16254.

The Assessor does not guarantee that any information contained within this dataset or map is accurate, complete or current. In many instances, the Assessor has gathered information from independent sources and made it available within this dataset or map, and the original information may have contained errors and omissions. Errors and omissions may have occurred in the process of gathering, interpreting, and reporting the information. Information within this dataset or map is not updated "real time." In addition, Users are cautioned that the process used within this dataset or map to illustrate the boundaries of adjacent parcels is not always consistent with the recorded documents for such parcels. The parcel boundaries depicted within this dataset or maps are for illustrative purposes only, and the exact relationship of adjacent parcels should be independently researched and verified. The information provided within this dataset or map is not the equivalent of a title report or a real estate survey. Users should independently research, investigate, and verify all information before relying on it or using it in the preparation of legal documents.

124-78-029

3

LIBERTY CENTER AT RIO SALADO UNIT 2 LT 1 & UNIT 5 LOT 3 AMD MCR: 1295-13, 2018 SUB

124-78-028

1

124-78-001D

LIBERTY CENTER AT RIO SALADO UNIT 4 MCR: 1217-39, 2016 SUB

1

124-78-023

C

124-78-004

RIO WEST BUSINESS PARK MCR: 866-17, 2006 SUB

W RIO SALADO PKWY

124-78-005

D

124-78-006

124-78-001D

ELEMENTS AT TEMPE CENTER FOR THE ARTS MCR: 1021-49, 2010 SUB

124-27-013

N PRIEST DR

T01N R04E Sec. 17

T01N R04E Sec. 16

STATE PLAT NO 9 MCR: 023-48, 1935 SUB

124-27-006C

124-78-008

TRACT 2

S PRIEST DR

W 1ST ST

124-38-937

RIO SALADO EXECUTIVE CENTER CONDO. MCR: 723-48, 2006 SUB

TRACT CE

124-38-932

A-101

124-38-933

B-101

124-38-934 124-38-935 124-38-936

C-101 C-102 C-103

SKY HARBOR COMMERCE CENTER LOT 16 AMD MCR: 472-02, 1999 SUB

124-38-270

1

STATE PLAT NO 12 AMD MCR: 069-38, 1994 SUB

124-28-006D

124-38-274

124-38-259A

124-38-261A

SKY HARBOR COMMERCE CENTER LOT 1-17 MCR: 302-29, 1987 SUB

S LINDON LN

124-38-262

11 12* 13* 14* 15