MARICOPA COUNTY

OFFICIAL PARCEL MAP

STATE OF ARIZONA

PT. SECTION 27 T01N R04E

MAP ID * 852 - 27 - 03 - 02

TOWNSHIP & RANGE GRID NUMBER | SECTION NUMBER | ¼SECTION NUMBER | ¼¼SECTION NUMBER

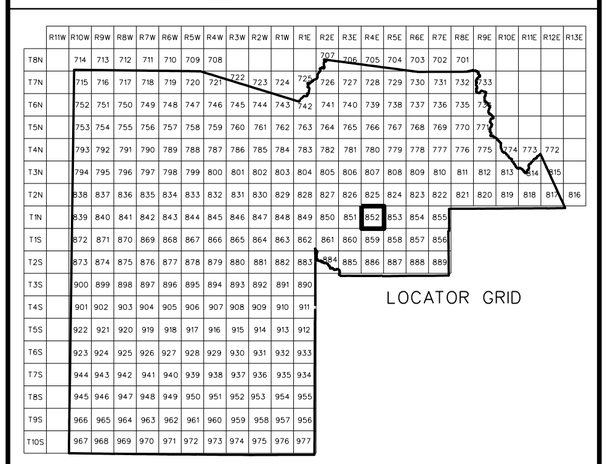

LOCATOR GRID

SECTION

06	05	04	03	02	01
07	08	09	10	11	12
18	17	16	15	14	13
19	20	21	22	23	24
30	29	28	27	26	25
31	32	33	34	35	36

1/4 SECTION

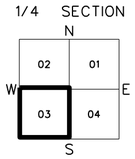

1/4 1/4 SECTION

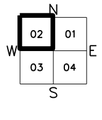

ASSESSOR BOOKS & MAPS WITHIN THIS AREA

BOOK: 133	MAP: 21
BOOK: 133	MAP: 22
BOOK: 133	MAP: 29
BOOK: 133	MAP: 43
BOOK: 133	MAP: 46
BOOK: 133	MAP: 50

SUBDIVISIONS

NU-VISTA 5
MCR 093-17, 1962 SUB

NU VISTA 6
MCR 095-01, 1962 SUB

TEMPE SCHOOLS CREDIT UNION
MCR 588-34, 2003 SUB

SCALE: 1" = 100'

N W E S

Maricopa County Assessor G.I.S.

06-18-2008

1332001

MARICOPA COUNTY ASSESSOR'S OFFICE
301 W. JEFFERSON ST.
PHOENIX, AZ 85003
www.maricopa.gov/assessor

LEGEND:

- Subdivision Boundary Line
- Subdivision Boundary Corner
- Street Centerline
- Street Centerline Marker
- Section Corner Marker
- Indicates change in original lot boundary
- Parcel Boundary Line
- Parcel Split Line
- 123-45-678A Parcel Number
- Parcel Boundary Tie-In

REVISION INFORMATION IS LOCATED ON A SEPARATE DOCUMENT

Disclaimer - Indemnification

Requester/Purchaser understands and agrees that Maricopa County does not guarantee the accuracy of the data and information requested and hereby expressly disclaims any responsibility for the truth, lack of truth, validity, invalidity, accuracy, inaccuracy of any said data and information. The parcelines on maps are for illustration purposes only and are not intended to be used as a survey product.

982 SUB

SUB

UB

SOUTHERN PACIFIC RAILROAD

ALLEY

ALAMEDA PARK

133-21-196 210 | 133-21-195 209 | 133-21-194 208 | 133-21-193 207 | 133-21-192 206 | 133-21-191 205 | 133-21-190 204 | 133-21-189 203 | 133-21-188 202 | 133-21-187 201

MCR 197-15, 1979 SUB

133-22-009 8 | 133-22-010 9

ALAMEDA DRIVE

133-50-084 405 | 133-50-083 404

NU VISTA UNIT 5

133-50-007 265 | 133-50-006 264 | 133-50-005 263 | 133-50-004 262 | 133-50-003 261 | 133-50-002 260 | 133-50-001 259

133-50-085L | 133-50-085K | 133-50-087 1

N00° 11'41"W 407.21'

155.00'

137.04'

175.41'

TEMPE SCHOOLS CREDIT UNION
MCR 588-34, 2003 SUB

N85° 42'30"W 280.87'

133-50-086C | 133-50-086A TRACT C | 133-50-086B

133-50-082 403 | 133-50-081 402 | 133-50-080 401 | 133-50-079 400 | 133-50-078 399 | 133-50-077 398 | 133-50-076 397 | 133-50-075 396 | 133-50-074 395 | 133-50-073 394 | 133-50-072 393 | 133-50-071 392

133-29-064 391 | 133-29-063 390 | 133-29-062 389 | 133-29-061 388 | 133-29-060 387 | 133-29-059 386 | 133-29-058

NU-VISTA UNIT 6

133-50-008 266 | 133-50-009 267 | 133-50-010 268 | 133-50-011 269 | 133-50-012 270 | 133-50-013 271 | 133-50-014 272 | 133-50-015 273 | 133-50-016 274 | 133-50-017 275 | 133-50-018 276 | 133-50-019 277 | 133-50-020 278

BALBOA DRIVE

133-50-021 279 | 133-50-022 280 | 133-50-023 281 | 133-50-024 282 | 133-50-025 283 | 133-50-026 284 | 133-50-027 285 | 133-50-028 286 | 133-50-029 287 | 133-50-030 288 | 133-50-031 289 | 133-50-032 290 | 133-50-033 291 | 133-50-034 292

DEL RIO DRIVE

DEL RIO CIRCLE

133-50-046 304 | 133-50-045 303 | 133-50-044 302 | 133-50-043 301 | 133-50-042 300 | 133-50-041 299 | 133-50-040 298 | 133-50-039 297 | 133-50-038 296 | 133-50-037 295 | 133-50-036 294 | 133-50-035 293

ERIE DRIVE

133-50-047 305 | 133-50-048 306 | 133-50-049 307 | 133-50-050 308 | 133-50-051 309 | 133-50-052 310 | 133-50-053 311 | 133-50-054 312 | 133-50-055 313 | 133-50-056 314 | 133-50-057 315 | 133-50-058 316

133-50-070 328 | 133-50-069 327 | 133-50-068 326 | 133-50-067 325 | 133-50-066 324 | 133-50-065 323 | 133-50-064 322 | 133-50-063 321 | 133-50-062 320 | 133-50-061 319 | 133-50-060 318 | 133-50-059 317

MCR 093-17
1962 SUB

133-29-002 329 | 133-29-003 330 | 133-29-004 331 | 133-29-005 332 | 133-29-006 333 | 133-29-007 334 | 133-29-008 335 | 133-29-009 336 | 133-29-010 337 | 133-29-011 338 | 133-29-012 339 | 133-29-013 340

MCR 095-01

FAIRMONT DRIVE

133-29-025 352 | 133-29-024 351 | 133-29-023 350 | 133-29-022 349 | 133-29-021 348 | 133-29-020 347 | 133-29-019 346 | 133-29-018 345 | 133-29-017 344 | 133-29-016 | 133-29-015 | 133-29-014

133-29-026 353

NU-VISTA UNIT 6

133-29-027

DROMEDARY DRIVE

MILL AVENUE

133-22-009 8 | 133-22-010 9

NU-VISTA UNIT 1

133-43-009 9 | 133-43-008 8 | 133-43-007 7 | 133-43-006 6

133-43-010 10 | 133-43-011 11 | 133-43-012 12 | 133-43-013 13

BALBOA DRIVE

133-43-023 23 | 133-43-022 22 | 133-43-021 21 | 133-43-020 20

133-43-024 24 | 133-43-025 25 | 133-43-026 26 | 133-43-027 27

CAIRO DRIVE

133-43-041 41 | 133-43-040 40 | 133-43-039 39 | 133-43-038 38

133-43-042 42 | 133-43-043 43 | 133-43-044 44 | 133-43-045 45

DEL RIO DRIVE

133-43-059 59 | 133-43-058 58 | 133-43-057 57 | 133-43-056 56

133-43-060 60 | 133-43-061 61 | 133-43-062 62 | 133-43-063 63

ERIE DRIVE

NU-VISTA UNIT 3

133-46-034 159 | 133-46-033 158 | 133-46-032 157 | 133-46-031 156

133-46-035 160 | 133-46-036 161 | 133-46-037 162 | 133-46-038 163

133-46-039 | 133-46-040