MARICOPA COUNTY
OFFICIAL PARCEL MAP
STATE OF ARIZONA

PT. SECTION 33 T01N R04E

MAP ID * 852 - 33 - 01 - 01

TOWNSHIP & RANGE GRID NUMBER | SECTION NUMBER | ¼SECTION NUMBER | ¼¼SECTION NUMBER

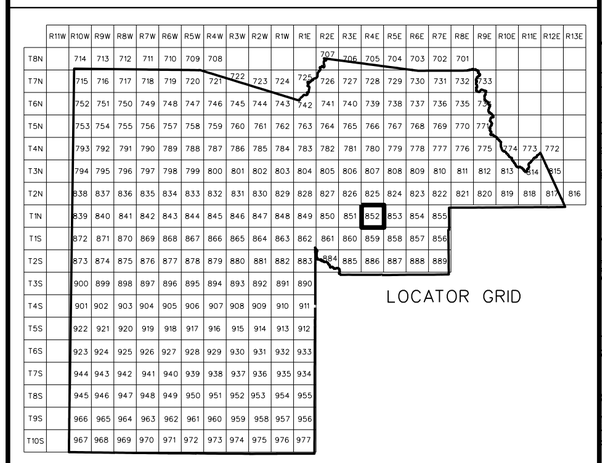

SECTION

06	05	04	03	02	01
07	08	09	10	11	12
18	17	16	15	14	13
19	20	21	22	23	24
30	29	28	27	26	25
31	32	33	34	35	36

1/4 SECTION

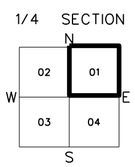

1/4 1/4 SECTION

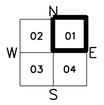

ASSESSOR BOOKS & MAPS WITHIN THIS AREA

BOOK: 123	MAP: 44
BOOK: 123	MAP: 45
BOOK: 123	MAP: 46
BOOK: 133	MAP: 40
BOOK: 133	MAP: 58

SUBDIVISIONS

HERMOSA TRACT
MCR 001-66, 1891 SUB
LAGUNA ESTATES
MCR 102-39, 1964 SUB
LAGUNA ESTATES REPLAT
MCR 113-05, 1967 SUB
LAGUNA ESTATES 2
MCR 124-09, 1970 SUB
BRIGHTON PLACE
MCR 136-20, 1972 SUB
BRIGHTON PLACE 2
MCR 143-18, 1972 SUB
BRIGHTON PLACE 3
MCR 160-28, 1974 SUB

SCALE: 1" = 100'

Maricopa County Assessor G.I.S.

06-18-2008

1234201

MARICOPA COUNTY ASSESSOR'S OFFICE
301 W. JEFFERSON ST.
PHOENIX, AZ 85003
www.maricopa.gov/assessor

LEGEND:

- Subdivision Boundary Line
- Subdivision Boundary Corner
- Street Centerline
- Street Centerline Marker
- Section Corner Marker
- Indicates change in original lot boundary
- Parcel Boundary Line
- Parcel Split Line
- 123-45-678A Parcel Number
- Parcel Boundary Tie-In

REVISION INFORMATION IS LOCATED ON A SEPARATE DOCUMENT

Disclaimer - Indemnification
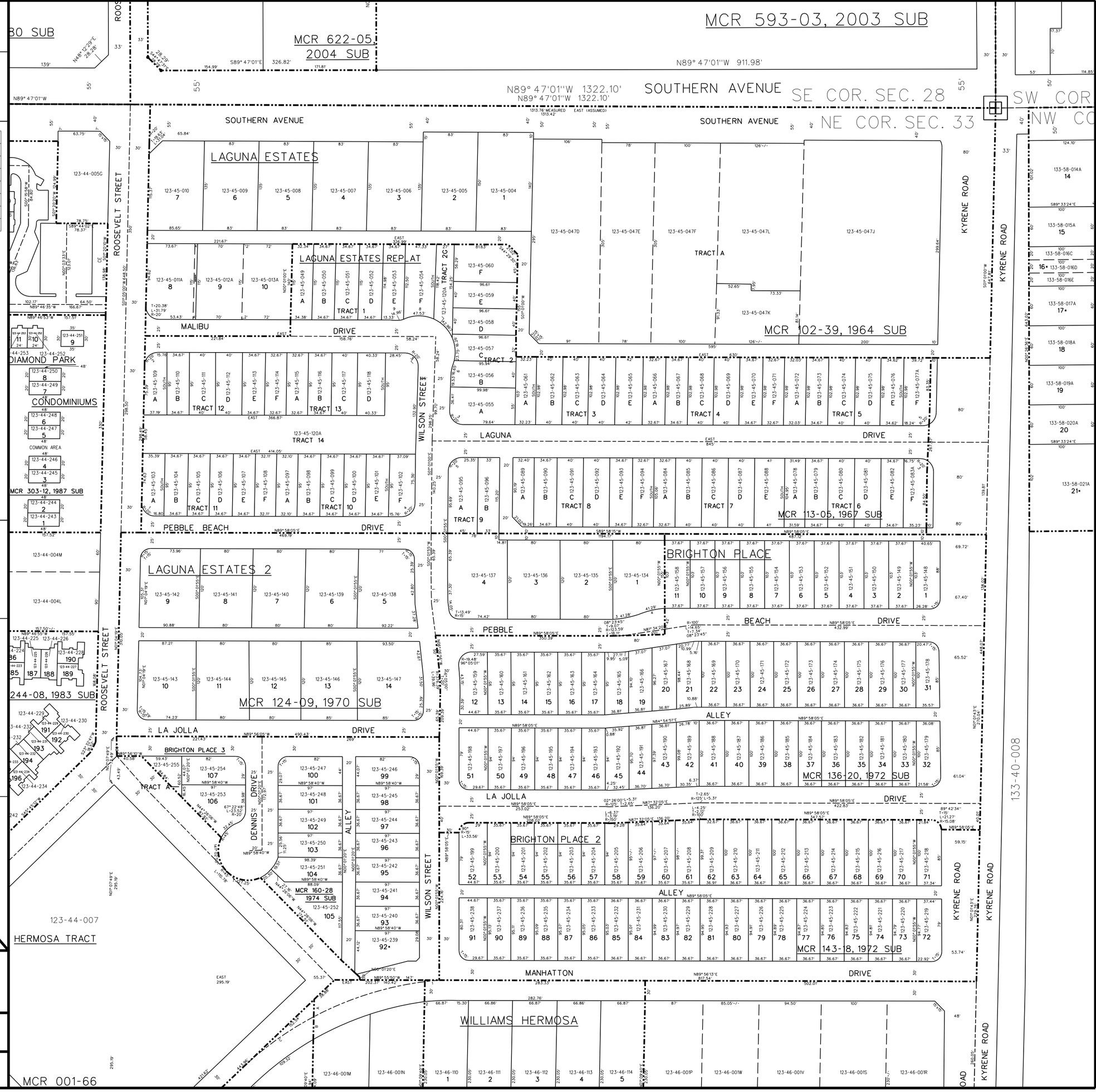
Requester/Purchaser understands and agrees that Maricopa County does not guarantee the accuracy of the data and information requested and hereby expressly disclaims any responsibility for the truth, lack of truth, validity, invalidity, accuracy, inaccuracy of any said data and information. The parcelines on maps are for illustration purposes only and are not intended to be used as a survey product.