MARICOPA COUNTY

STATE OF ARIZONA

PT. SECTION 20 T01N R05E

853 - 20 - 03 - 01

TOWNSHIP & RANGE GRID NUMBER | SECTION NUMBER | 1/4 SECTION NUMBER | 1/4 1/4 SECTION NUMBER

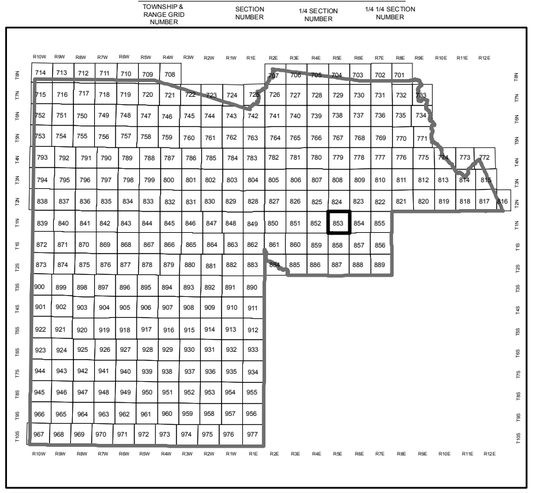

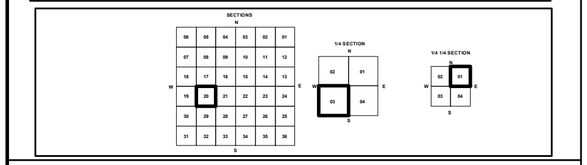

Parcels updated within this map

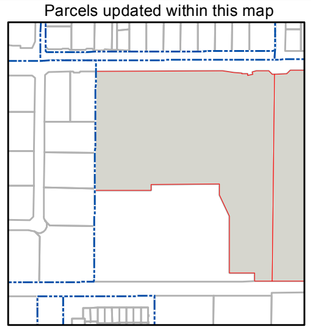

0 50 100 200 300 400 Feet

N

MARICOPA COUNTY ASSESSOR'S OFFICE
301 W. Jefferson Street
Phoenix, AZ 85003
Date: 10/1/2013
http://mcassessor.maricopa.gov/assessor/

LEGEND: Parcels | Sections | Centerlines | Subdivisions | Section Corners

Disclaimer - Indemnification

CAUTION! USERS SHOULD INDEPENDENTLY RESEARCH AND VERIFY INFORMATION WITHIN THIS DATASET OR MAP BEFORE RELYING ON IT.

The Assessor's Office has compiled information within this dataset or map that it uses to identify, classify, and value real and personal property. Please contact the Assessor's Office at 602 506-3406 if you believe any information is incomplete, out-of date, or incorrect so that appropriate corrections can be addressed. Please note that a statutory process is also available to correct errors pursuant to Arizona Revised Statutes 42-16254.

The Assessor does not guarantee that any information contained within this dataset or map is accurate, complete or current. In many instances, the Assessor has gathered information from independent sources and made it available within this dataset or map, and the original information may have contained errors and omissions. Errors and omissions may have occurred in the process of gathering, interpreting, and reporting the information. Information within this dataset or map is not updated "real time." In addition, Users are cautioned that the process used within this dataset or map to illustrate the boundaries of adjacent parcels is not always consistent with the recorded documents for such parcels. The parcel boundaries depicted within this dataset or maps are for illustrative purposes only, and the exact relationship of adjacent parcels should be independently researched and verified. The information provided within this dataset or map is not the equivalent of a title report or a real estate survey. Users should independently research, investigate, and verify all information before relying on it or using it in the preparation of legal documents.

135-48-001Q
N SYCAMORE ST
135-65-150B
135-65-150C
TRACT A*
135-65-151A
TRACT B*
135-65-152A
TRACT C*
135-65-153E
135-65-153C
TRACT D*
135-65-153F
135-65-154A
TRACT E*
135-65-155
TRACT F
CASA MESA 2
MCR: 095-11,
1962 SUB
TRACT G
135-65-156
TRACT H
135-65-157
TRACT J
135-65-158
135-65-159
135-65-160
135-65-161
N LONGMORE
135-52-074
135-52-078
135-52-077
WEST
MESA CENTER
MCR:
034-06, SUB
CASA MESA AMD.
LOT 1-58,
135-191, TR A
MCR: 089-05, SUB
W MAIN ST
134-32-010
134-32-008A
4*
6
134-32-011A
5 134-32-009
S SYCAMORE ST
134-32-017
13
134-32-004E
MESA WEST COMMERCE
CENTER LOT 1-22
MCR: 255-24,
1984 SUB
11 134-32-015
134-32-018
14
134-31-005K
12 134-32-016
134-32-019
15
W 1ST AVE
134-32-004C
21 134-32-025
134-32-026
22
SOUTHERN PACIFIC RAILROAD
250.20'
134-32-001T
134-32-034
BROADWAY MESA
COMMONS PLAZA
WEST BROADWAY
MCR: 898-01, 2008 SUB
BROADWAY MESA
COMMONS CONDOS,
MCR: 954-31,
2009 SUB
134-32-065
134-32-060
134-32-059
134-32-058
134-32-057
134-32-056
134-32-055
134-32-054
134-32-053
134-32-052
134-32-061
134-32-003J
134-32-003H
134-31-009D