MARICOPA COUNTY
OFFICIAL PARCEL MAP
STATE OF ARIZONA

PT. SECTION 24 T01N R05E

MAP ID * 853 - 24 - 02 - 01

TOWNSHIP & RANGE GRID NUMBER | SECTION NUMBER | ¼SECTION NUMBER | ¼¼SECTION NUMBER



SECTION

06	05	04	03	02	01
07	08	09	10	11	12
18	17	16	15	14	13
19	20	21	22	23	24
30	29	28	27	26	25
31	32	33	34	35	36

1/4 SECTION

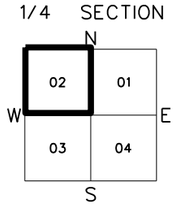

1/4 1/4 SECTION

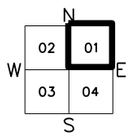

ASSESSOR BOOKS & MAPS WITHIN THIS AREA

BOOK: 137	MAP: 01
BOOK: 137	MAP: 39
BOOK: 138	MAP: 05
BOOK: 138	MAP: 06
BOOK: 138	MAP: 07
BOOK: 138	MAP: 08
BOOK: 138	MAP: 67
BOOK: 138	MAP: 69

SUBDIVISIONS

SCALE: 1" = 100'

N W E S

Maricopa County Assessor G.I.S.

07-23-2010

1380101

MARICOPA COUNTY ASSESSOR'S OFFICE
301 W. JEFFERSON ST.
PHOENIX, AZ 85003
www.maricopa.gov/assessor

LEGEND:

- Subdivision Boundary Line
- Subdivision Boundary Corner
- Street Centerline
- Street Centerline Marker
- Section Corner Marker
- Indicates change in original lot boundary
- Parcel Boundary Line
- Parcel Split Line
- 123-45-678A Parcel Number
- Parcel Boundary Tie-In

REVISION INFORMATION IS LOCATED ON A SEPARATE DOCUMENT

Disclaimer - Indemnification

Requester/Purchaser understands and agrees that Maricopa County does not guarantee the accuracy of the data and information requested and hereby expressly disclaims any responsibility for the truth, lack of truth, validity, invalidity, accuracy, inaccuracy of any said data and information. The parcelines on maps are for illustration purposes only and are not intended to be used as a survey product.

UNIVERSITY DRIVE
SHERWOOD MESA UNIT 4
SHERWOOD MESA UNIT 5
MCR 172-49, 1975 SUB
MCR 106-36, 1965 SUB
MCR 100-34, 1963 SUB
SHERWOOD MESA UNIT 3 AMD
SHERWOOD MESA UNIT 2
MCR 078-28, 1959 SUB
MCR 081-17
MCR 070-40
RANDALL HEIGHTS
PARADISE PARKW
NORTH PARAD
3RD STREET
2ND PLACE
2ND STREET
1ST PLACE
LAZONA DRIVE
HUNT DRIVE
HARRIS DRIVE