MARICOPA COUNTY
OFFICIAL PARCEL MAP
STATE OF ARIZONA

PT. SECTION 25 T01N R05E

MAP ID # 853 - 25 - 01 - 03

TOWNSHIP & RANGE GRID NUMBER | SECTION NUMBER | 1/4 SECTION NUMBER | 1/4 1/4 SECTION NUMBER

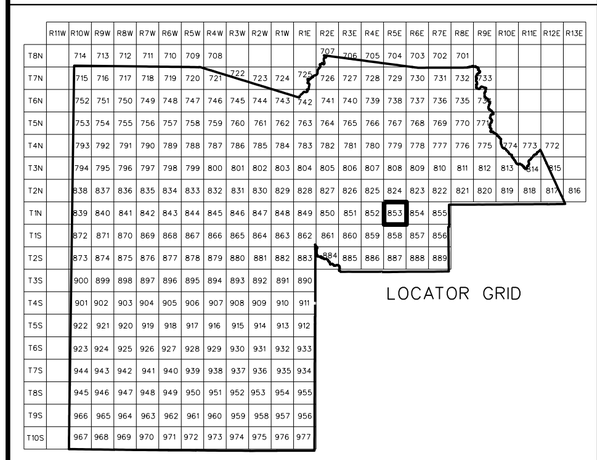

SECTION

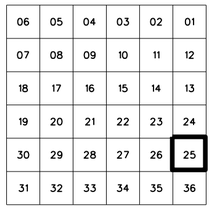

1/4 SECTION

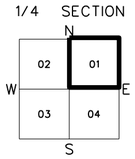

1/4 1/4 SECTION

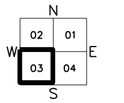

ASSESSOR BOOKS & MAPS WITHIN THIS AREA

BOOK: 139	MAP: 01
BOOK: 139	MAP: 02
BOOK: 139	MAP: 05
BOOK: 139	MAP: 06
BOOK: 139	MAP: 52
BOOK: 139	MAP: 54
BOOK: 139	MAP: 55
BOOK: 139	MAP: 56

SUBDIVISIONS

POMEROY SCHUELE TRACT
MCR 003-60, 1909 SUB

MARTIN HOMES
MCR 091-47, 1961 SUB

ENCHANTED PARK
MCR 148-45, 1973 SUB

CARSTENS MANOR
MCR 154-44, 1973 SUB

MARTIN HOMES UNIT 2
MCR 155-38, 1973 SUB

REED PARK ESTATES
MCR 156-01, 1973 SUB

SCALE: 1" = 100'

N W E S

Maricopa County Assessor G.I.S.

05-07-2008

1390101

MARICOPA COUNTY ASSESSOR'S OFFICE
301 W. JEFFERSON ST.
PHOENIX, AZ 85003
www.maricopa.gov/assessor

LEGEND:

- Subdivision Boundary Line
- Subdivision Boundary Corner
- Street Centerline
- Street Centerline Marker
- Section Corner Marker
- Indicates change in original lot boundary
- Parcel Boundary Line
- Parcel Split Line
- 123-45-678A Parcel Number
- Parcel Boundary Tie-In

REVISION INFORMATION IS LOCATED ON A SEPARATE DOCUMENT

Disclaimer - Indemnification
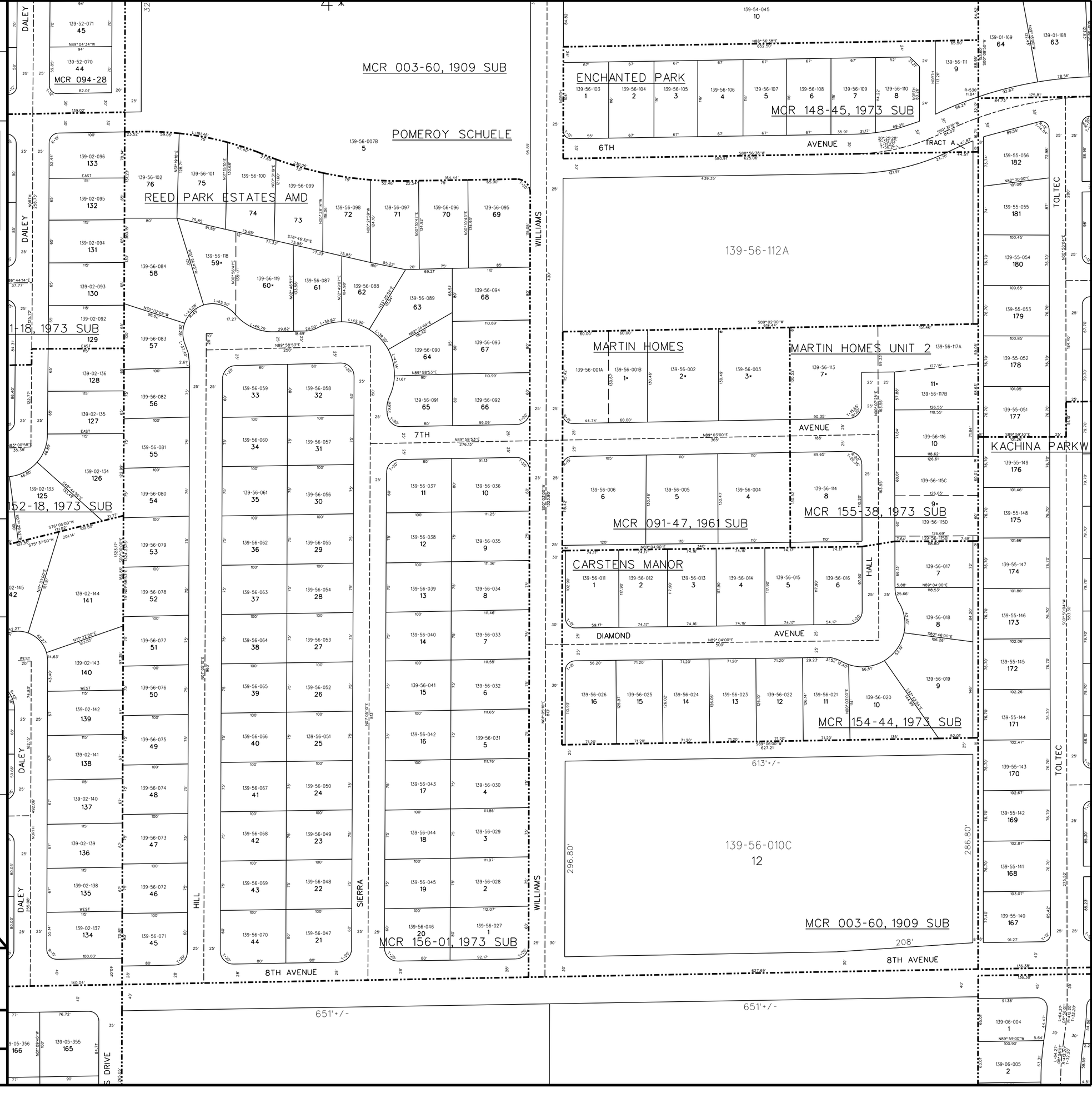
Requester/Purchaser understands and agrees that Maricopa County does not guarantee the accuracy of the data and information requested and hereby expressly disclaims any responsibility for the truth, lack of truth, validity, invalidity, accuracy, inaccuracy of any said data and information. The parcel lines on maps are for illustration purposes only and are not intended to be used as a survey product.