MARICOPA COUNTY

STATE OF ARIZONA

PT. SECTION 23 T01N R06E

854 - 23 - 01 - 04

TOWNSHIP & RANGE GRID NUMBER | SECTION NUMBER | 1/4 SECTION NUMBER | 1/4 1/4 SECTION NUMBER

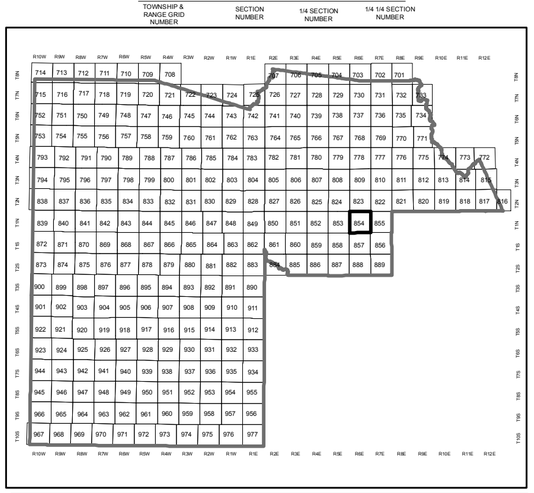

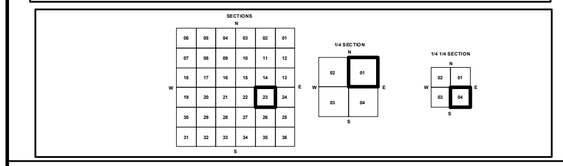

Parcels updated within this map

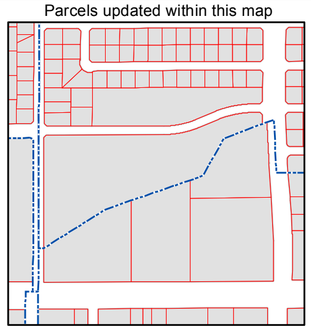

0 45 90 180 270 360 Feet

N

MARICOPA COUNTY
ASSESSOR'S OFFICE
301 W. Jefferson Street
Phoenix, AZ 85003

Date: 08/30/2014

http://mcassessor.maricopa.gov/assessor/

LEGEND: Parcels | Sections | Centerlines | Subdivisions | Section Corners

Disclaimer - Indemnification

CAUTION! USERS SHOULD INDEPENDENTLY RESEARCH AND VERIFY INFORMATION WITHIN THIS DATASET OR MAP BEFORE RELYING ON IT.

The Assessor's Office has compiled information within this dataset or map that it uses to identify, classify, and value real and personal property. Please contact the Assessor's Office at 602 506-3406 if you believe any information is incomplete, out-of date, or incorrect so that appropriate corrections can be addressed. Please note that a statutory process is also available to correct errors pursuant to Arizona Revised Statutes 42-16254.

The Assessor does not guarantee that any information contained within this dataset or map is accurate, complete or current. In many instances, the Assessor has gathered information from independent sources and made it available within this dataset or map, and the original information may have contained errors and omissions. Errors and omissions may have occurred in the process of gathering, interpreting, and reporting the information. Information within this dataset or map is not updated "real time." In addition, Users are cautioned that the process used within this dataset or map to illustrate the boundaries of adjacent parcels is not always consistent with the recorded documents for such parcels. The parcel boundaries depicted within this dataset or maps are for illustrative purposes only, and the exact relationship of adjacent parcels should be independently researched and verified. The information provided within this dataset or map is not the equivalent of a title report or a real estate survey. Users should independently research, investigate, and verify all information before relying on it or using it in the preparation of legal documents.

E BOSTON ST

E ANAHEIM ST

E ALBANY ST

E AKRON ST

E MAIN ST

N 58TH PL

N 58TH ST

S 58TH ST

N RECKER RD

RECKER RD

VELDA ROSE COUNTRY CLUB ADD. MCR: 094-19, SUB

DREAMLAND VILLA 14 MCR: 132-30, SUB

PUEBLO SECO CONDO. MCR: 491-20, 2000 SUB

141-49-406 TRACT B

141-49-407

TRACT C

141-49-006A

141-49-006B

141-49-007A

141-49-008A

141-49-009D

141-49-008G

141-50-006A

141-50-006B

141-50-007A

141-50-011C

141-50-004

141-50-014

141-50-018

141-50-003

141-50-009A

141-57-003J

141-61-006A

141-61-005A

141-61-004B

141-61-007E

T01N R06E Sec. 23

T01N R06E Sec. 24