MARICOPA COUNTY

STATE OF ARIZONA

PT. SECTION 4 T01N R07E

855 - 04 - 03 - 03

TOWNSHIP & RANGE GRID NUMBER | SECTION NUMBER | 1/4 SECTION NUMBER | 1/4 1/4 SECTION NUMBER

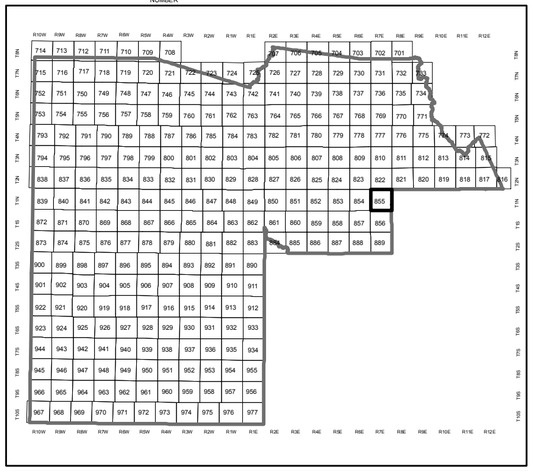

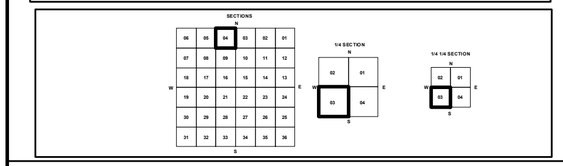

Parcels updated within this map

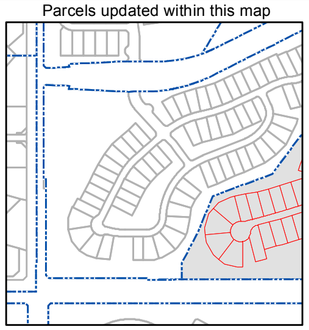

0 45 90 180 270 360 Feet

N

MARICOPA COUNTY ASSESSOR'S OFFICE

301 W. Jefferson Street

Phoenix, AZ 85003

http://mcassessor.maricopa.gov/assessor/

Date: 05/26/2014

LEGEND: Parcels | Sections | Centerlines | Subdivisions | Section Corners

Disclaimer - Indemnification

CAUTION! USERS SHOULD INDEPENDENTLY RESEARCH AND VERIFY INFORMATION WITHIN THIS DATASET OR MAP BEFORE RELYING ON IT.

The Assessor's Office has compiled information within this dataset or map that it uses to identify, classify, and value real and personal property. Please contact the Assessor's Office at 602 506-3406 if you believe any information is incomplete, out-of date, or incorrect so that appropriate corrections can be addressed. Please note that a statutory process is also available to correct errors pursuant to Arizona Revised Statutes 42-16254.

The Assessor does not guarantee that any information contained within this dataset or map is accurate, complete or current. In many instances, the Assessor has gathered information from independent sources and made it available within this dataset or map, and the original information may have contained errors and omissions. Errors and omissions may have occurred in the process of gathering, interpreting, and reporting the information. Information within this dataset or map is not updated "real time." In addition, Users are cautioned that the process used within this dataset or map to illustrate the boundaries of adjacent parcels is not always consistent with the recorded documents for such parcels. The parcel boundaries depicted within this dataset or maps are for illustrative purposes only, and the exact relationship of adjacent parcels should be independently researched and verified. The information provided within this dataset or map is not the equivalent of a title report or a real estate survey. Users should independently research, investigate, and verify all information before relying on it or using it in the preparation of legal documents.

HERMOSA ESTATES MCR: 747-08, 2006 SUB

STONEGATE AT MOUNTAIN BRIDGE PH. 1 MCR: 1116-17, 2013 SUB

RESERVE AT MOUNTAIN BRIDGE MCR: 1116-16, 2013 SUB

STATE PLAT NO 15 MESA HIGHLANDS TR 1-34 MCR: 320-13, 1989 SUB

SAVONA MCR: 546-49, 2002 SUB

CARMEL AT MOUNTAIN BRIDGE RP. MCR: 1124-15, 2014 SUB

MONTEREY AT MOUNTAIN BRIDGE MCR: 1176-27, 2015 SUB

ESCALANTE AT MOUNTAIN BRIDGE MCR: 971-41, 2009 SUB

LEGACY AT MOUNTAIN BRIDGE MCR: 987-40, 2009 SUB

E LEONORA ST | E UPPER CANYON DR | E KAEL CIR | E KAEL ST | N EUGENE | E KENWOOD ST | N HAWES RD | E MOUNTAIN BRIDGE DR | E MCKELLIPS RD | E JUNE ST

TRACT A | TRACT B | TRACT C | TRACT D | TRACT E | TRACT G | TRACT H | TRACT I | STEELE TRACT A CIRCLE | TRACT A STEELE CIRCLE

T01N R07E Sec. 5 | T01N R07E Sec. 4 | T01N R07E Sec. 8 | T01N R07E Sec. 9