MARICOPA COUNTY

STATE OF ARIZONA

PT. SECTION 1 T01S R07E

856 - 01 - 03 - 01

TOWNSHIP & RANGE GRID NUMBER | SECTION NUMBER | 1/4 SECTION NUMBER | 1/4 1/4 SECTION NUMBER

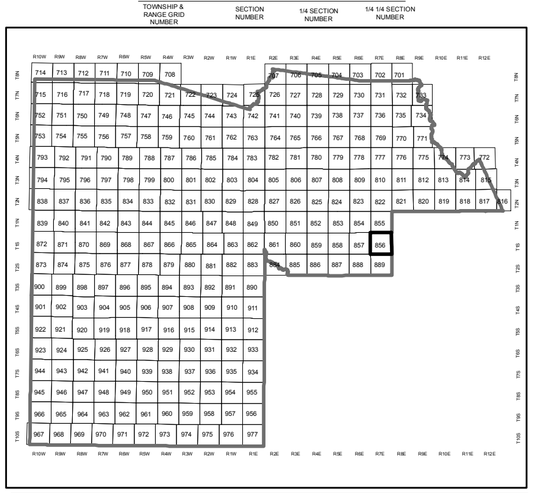

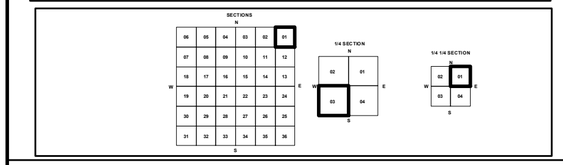

Parcels updated within this map

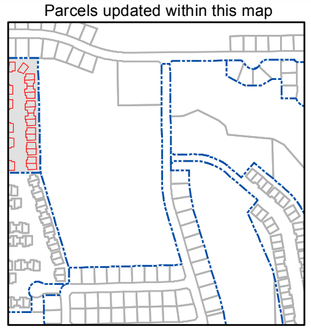

0 45 90 180 270 360 Feet

N

MARICOPA COUNTY
ASSESSOR'S OFFICE
301 W. Jefferson Street
Phoenix, AZ 85003
Date: 03/26/2015

http://mcassessor.maricopa.gov/assessor/

LEGEND: Parcels | Sections | Centerlines | Subdivisions | Section Corners

Disclaimer - Indemnification

CAUTION! USERS SHOULD INDEPENDENTLY RESEARCH AND VERIFY INFORMATION WITHIN THIS DATASET OR MAP BEFORE RELYING ON IT.

The Assessor's Office has compiled information within this dataset or map that it uses to identify, classify, and value real and personal property. Please contact the Assessor's Office at 602 506-3406 if you believe any information is incomplete, out-of date, or incorrect so that appropriate corrections can be addressed. Please note that a statutory process is also available to correct errors pursuant to Arizona Revised Statutes 42-16254.

The Assessor does not guarantee that any information contained within this dataset or map is accurate, complete or current. In many instances, the Assessor has gathered information from independent sources and made it available within this dataset or map, and the original information may have contained errors and omissions. Errors and omissions may have occurred in the process of gathering, interpreting, and reporting the information. Information within this dataset or map is not updated "real time." In addition, Users are cautioned that the process used within this dataset or map to illustrate the boundaries of adjacent parcels is not always consistent with the recorded documents for such parcels. The parcel boundaries depicted within this dataset or maps are for illustrative purposes only, and the exact relationship of adjacent parcels should be independently researched and verified. The information provided within this dataset or map is not the equivalent of a title report or a real estate survey. Users should independently research, investigate, and verify all information before relying on it or using it in the preparation of legal documents.

E MEDINA AVE

S WATTLEWOOD

E MONTE AVE

SUNLAND SPRINGS VLG. UNIT ONE PH. 2 MCR: 458-02, 1999 SUB

TOWNHOMES AT SUNLAND SPRINGS PH. 2 CONDO. MCR: 1156-15, 2015 SUB

SUNLAND SPRINGS VLG. UNIT 2 MCR: 503-33, 2001 SUB

TOWNHOMES AT SUNLAND SPRINGS VLG. CONDO. MCR: 850-02, 2006 SUB

SUNLAND SPRINGS VLG. UNIT 4 MCR: 704-27, 2006 SUB

SUNLAND SPRINGS VLG. GOLF CONDO. UNIT 3 MCR: 908-15, 2008 SUB

304-01-382A

304-01-389 TRACT P

304-01-936A

304-01-936B

304-01-936C

304-01-965B

304-01-378B

TRACT CC*

304-01-974B

304-01-974D

304-01-964C

304-01-933D

TRACT A