MARICOPA COUNTY

STATE OF ARIZONA

PT. SECTION 2 T01S R07E

856 - 02 - 03 - 03

TOWNSHIP & RANGE GRID NUMBER | SECTION NUMBER | 1/4 SECTION NUMBER | 1/4 1/4 SECTION NUMBER

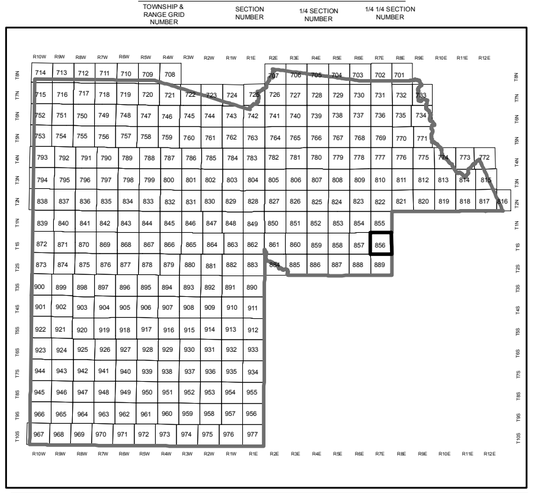

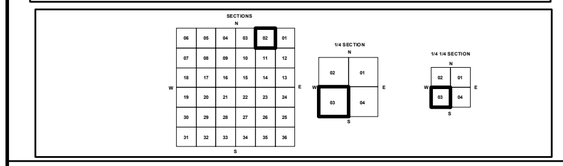

Parcels updated within this map

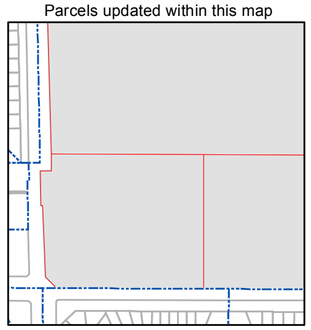

0 45 90 180 270 360 Feet

N

MARICOPA COUNTY ASSESSOR'S OFFICE
301 W. Jefferson Street
Phoenix, AZ 85003

Date: 11/28/2016

http://mcassessor.maricopa.gov/assessor/

LEGEND: Parcels | Sections | Centerlines | Subdivisions | Section Corners

Disclaimer - Indemnification

CAUTION! USERS SHOULD INDEPENDENTLY RESEARCH AND VERIFY INFORMATION WITHIN THIS DATASET OR MAP BEFORE RELYING ON IT.

The Assessor's Office has compiled information within this dataset or map that it uses to identify, classify, and value real and personal property. Please contact the Assessor's Office at 602 506-3406 if you believe any information is incomplete, out-of date, or incorrect so that appropriate corrections can be addressed. Please note that a statutory process is also available to correct errors pursuant to Arizona Revised Statutes 42-16254.

The Assessor does not guarantee that any information contained within this dataset or map is accurate, complete or current. In many instances, the Assessor has gathered information from independent sources and made it available within this dataset or map, and the original information may have contained errors and omissions. Errors and omissions may have occurred in the process of gathering, interpreting, and reporting the information. Information within this dataset or map is not updated "real time." In addition, Users are cautioned that the process used within this dataset or map to illustrate the boundaries of adjacent parcels is not always consistent with the recorded documents for such parcels. The parcel boundaries depicted within this dataset or maps are for illustrative purposes only, and the exact relationship of adjacent parcels should be independently researched and verified. The information provided within this dataset or map is not the equivalent of a title report or a real estate survey. Users should independently research, investigate, and verify all information before relying on it or using it in the preparation of legal documents.

312-04-479
312-04-478
312-04-477
312-04-476
312-04-475
312-04-474
312-04-473
312-04-472
312-04-471
312-04-526
TRACT A
S CRISMON RD
AUGUSTA RANCH PAR. 14 MCR: 509-27, 2001 SUB
304-01-932B
312-04-239
AUGUSTA RANCH PAR. 14 MCR: 509-24, 2001 SUB
312-01-980
T01S R07E Sec. 3
T01S R07E Sec. 2
312-01-984
312-01-981
AUGUSTA MARKETPLACE MCR: 938-40, 2009 SUB
304-01-991A
304-01-976J
312-01-005S
T01S R07E Sec. 3
T01S R07E Sec. 2
T01S R07E Sec. 10
T01S R07E Sec. 11
E GUADALUPE RD
MESQUITE CANYON UNIT 2 MCR: 475-32, 1999 SUB
304-02-744
312-02-220
SANTA RITA RANCH PAR. 1 MCR: 473-13, 1999 SUB
309-19-125
TRACT A
309-19-014
309-19-015
309-19-016
309-19-017
309-19-018
309-19-019
309-19-020
309-19-021
309-19-022
309-19-023
309-19-024
309-19-025
309-19-026
309-19-027
309-19-028
SANTA RITA RANCH UNIT 2 MCR: 471-18, 1999 SUB
309-19-286
309-19-161
309-19-160
309-19-159
309-19-158
309-19-157
309-19-156