MARICOPA COUNTY

STATE OF ARIZONA

SECTION 21 T01S R07E

856 - 21 - 00 - 00

TOWNSHIP & RANGE GRID NUMBER | SECTION NUMBER | 1/4 SECTION NUMBER | 1/4 1/4 SECTION NUMBER

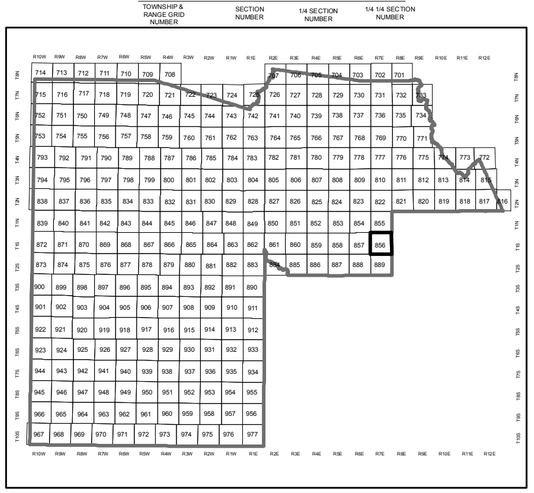

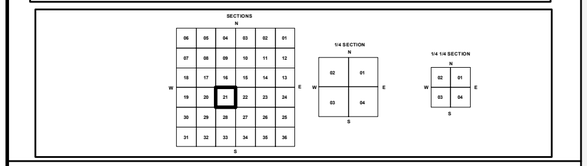

Parcels updated within this map

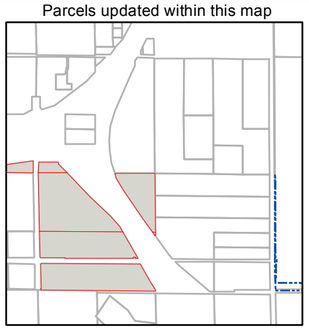

0 190 380 760 1,140 1,520 Feet

N

MARICOPA COUNTY
ASSESSOR'S OFFICE
301 W. Jefferson Street
Phoenix, AZ 85003

Date: 02/6/2013

http://mcassessor.maricopa.gov/assessor/

LEGEND: Parcels | Sections | Centerlines | Subdivisions | Section Corners

Disclaimer - Indemnification

CAUTION! USERS SHOULD INDEPENDENTLY RESEARCH AND VERIFY INFORMATION WITHIN THIS DATASET OR MAP BEFORE RELYING ON IT.

The Assessor's Office has compiled information within this dataset or map that it uses to identify, classify, and value real and personal property. Please contact the Assessor's Office at 602 506-3406 if you believe any information is incomplete, out-of date, or incorrect so that appropriate corrections can be addressed. Please note that a statutory process is also available to correct errors pursuant to Arizona Revised Statutes 42-16254.

The Assessor does not guarantee that any information contained within this dataset or map is accurate, complete or current. In many instances, the Assessor has gathered information from independent sources and made it available within this dataset or map, and the original information may have contained errors and omissions. Errors and omissions may have occurred in the process of gathering, interpreting, and reporting the information. Information within this dataset or map is not updated "real time." In addition, Users are cautioned that the process used within this dataset or map to illustrate the boundaries of adjacent parcels is not always consistent with the recorded documents for such parcels. The parcel boundaries depicted within this dataset or maps are for illustrative purposes only, and the exact relationship of adjacent parcels should be independently researched and verified. The information provided within this dataset or map is not the equivalent of a title report or a real estate survey. Users should independently research, investigate, and verify all information before relying on it or using it in the preparation of legal documents.

304-30-001
304-31-015
304-31-024
304-31-006W
304-31-006V
304-31-018D
304-31-016B
304-31-026
304-31-021A
304-31-023
304-31-002D
304-31-001D
304-31-009U
304-31-028
304-31-009N
304-30-024F
304-31-013G
304-31-012L
304-31-013F
304-32-008E
304-31-009G
304-31-009K
304-31-009W
304-31-012K
304-31-012J
304-31-012D
304-30-024J
304-31-009X
304-32-001B
304-31-010F
304-31-008J
304-30-025K
304-31-008H
304-31-010G
304-31-008M
304-31-011F
304-31-010E
304-30-022H
304-31-008L
304-31-008F
304-31-010H
304-30-022F
304-30-022G
304-30-022J
304-31-008K
304-31-011E
304-31-010C
304-36-001B
304-35-018
304-35-016C
304-35-016B
304-35-012A
304-35-013A
304-35-004F

T01S R07E Sec. 17
T01S R07E Sec. 16
T01S R07E Sec. 21
T01S R07E Sec. 15
T01S R07E Sec. 22
T01S R07E Sec. 20
T01S R07E Sec. 28
T01S R07E Sec. 29

WARNER ROAD
ELLSWORTH ROAD
HAWES RD
RAY RD
SANTAN FREEWAY
GATEWAY FREEWAY
SR 24