# MARICOPA COUNTY

## OFFICIAL PARCEL MAP

STATE OF ARIZONA

## PT. SECTION 08 T01S R06E

MAP ID * 857 - 08 - 03 - 04

TOWNSHIP & RANGE GRID NUMBER | SECTION NUMBER | ¼SECTION NUMBER | ¼¼SECTION NUMBER

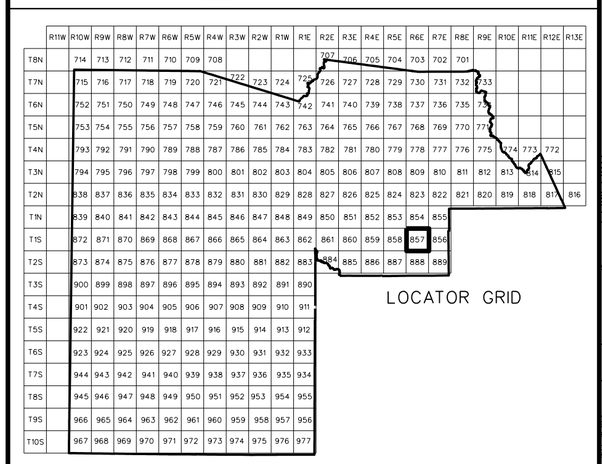


LOCATOR GRID

SECTION

| | | | | | |
|---|---|---|---|---|---|
| 06 | 05 | 04 | 03 | 02 | 01 |
| 07 | 08 | 09 | 10 | 11 | 12 |
| 18 | 17 | 16 | 15 | 14 | 13 |
| 19 | 20 | 21 | 22 | 23 | 24 |
| 30 | 29 | 28 | 27 | 26 | 25 |
| 31 | 32 | 33 | 34 | 35 | 36 |

1/4 SECTION

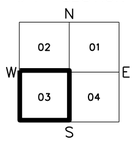


1/4 1/4 SECTION

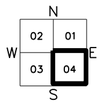


### ASSESSOR BOOKS & MAPS WITHIN THIS AREA

| | |
|---|---|
| BOOK: 304 | MAP: 13 |
| BOOK: 304 | MAP: 22 |
| BOOK: 309 | MAP: 01 |
| BOOK: 309 | MAP: 13 |

## SUBDIVISIONS

SOUTHERN SHORES AT WIND DRIFT
MCR 312-28, 1988 SUB

COLONIAL SHORES AT WIND DRIFT
MCR 314-41, 1988 SUB

WEST SHORE AT WIND DRIFT
MCR 398-17, 1996 SUB

SCALE: 1" = 100'

N W E S

Maricopa County Assessor G.I.S.

05-07-2008

3041301


MARICOPA COUNTY ASSESSOR'S OFFICE
301 W. JEFFERSON ST.
PHOENIX, AZ 85003
www.maricopa.gov/assessor


LEGEND:

- Subdivision Boundary Line
- Subdivision Boundary Corner
- Street Centerline
- Street Centerline Marker
- Section Corner Marker
- Indicates change in original lot boundary
- Parcel Boundary Line
- Parcel Split Line
- 123-45-678A Parcel Number
- Parcel Boundary Tie-In

REVISION INFORMATION IS LOCATED ON A SEPARATE DOCUMENT


Disclaimer - Indemnification

Requester/Purchaser understands and agrees that Maricopa County does not guarantee the accuracy of the data and information requested and hereby expressly disclaims any responsibility for the truth, lack of truth, validity, invalidity, accuracy, inaccuracy of any said data and information. The parcelines on maps are for illustration purposes only and are not intended to be used as a survey product.