MARICOPA COUNTY

OFFICIAL PARCEL MAP

STATE OF ARIZONA

PT. SECTION 33 T01S R06E

MAP ID • 857 - 33 - 02 - 04

TOWNSHIP & RANGE GRID NUMBER | SECTION NUMBER | ¼SECTION NUMBER | ¼¼SECTION NUMBER

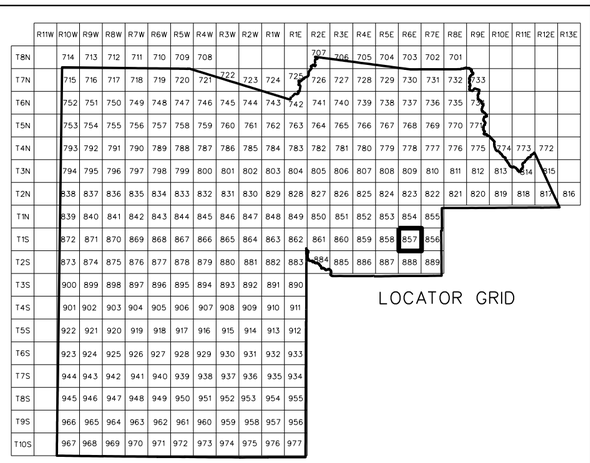

SECTION

06	05	04	03	02	01
07	08	09	10	11	12
18	17	16	15	14	13
19	20	21	22	23	24
30	29	28	27	26	25
31	32	33	34	35	36

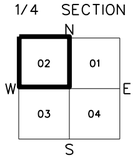

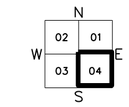

ASSESSOR BOOKS & MAPS WITHIN THIS AREA

BOOK: 304 MAP: 46
BOOK: 304 MAP: 47
BOOK: 304 MAP: 80
BOOK: 304 MAP: 95

SUBDIVISIONS

VAL VISTA CLASSIC PARCEL 2
MCR 740-33, 2006 SUB
VAL VISTA CLASSIC PARCEL 3
MCR 753-20, 2006 SUB
VAL VISTA CLASSIC PARCEL 2 CONDOMINIUM
MCR 809-16, 2007 SUB
VAL VISTA CLASSIC PARCEL 2 CONDOMINIUM BLOCKS 2-10 & 12-19
MCR 835-39, 2007 SUB
VAL VISTA CLASSIC PARCEL 3 CONDOMINIUM
MCR 903-37, 2008 SUB
VAL VISTA CLASSIC PARCEL 2 CONDOMINIUM BLKS 2 THRU 10 & 12 THRU 19 AMD
MCR 950-01, 2009 SUB
VAL VISTA CLASSIC PARCEL 2 CONDOMINIUM BLKS 1 1 & 20 AMD
MCR 950-02, 2009 SUB
VAL VISTA CLASSIC PARCEL 3 CONDOMINIUM AMD
MCR 961-32, 2009 SUB
VAL VISTA CLASSIC PARCEL 2 CONDOMINIUM AMD
MCR 961-33, 2009 SUB

SCALE: 1" = 100'

N W E S

Maricopa County Assessor G.I.S.

09-04-2009

3044601

MARICOPA COUNTY ASSESSOR'S OFFICE
301 W. JEFFERSON ST.
PHOENIX, AZ 85003
www.maricopa.gov/assessor

LEGEND:

- Subdivision Boundary Line
- Subdivision Boundary Corner
- Street Centerline
- Street Centerline Marker
- Section Corner Marker
- Indicates change in original lot boundary
- Parcel Boundary Line
- Parcel Split Line
- 123-45-678A Parcel Number
- Parcel Boundary Tie-In

REVISION INFORMATION IS LOCATED ON A SEPARATE DOCUMENT

Disclaimer - Indemnification
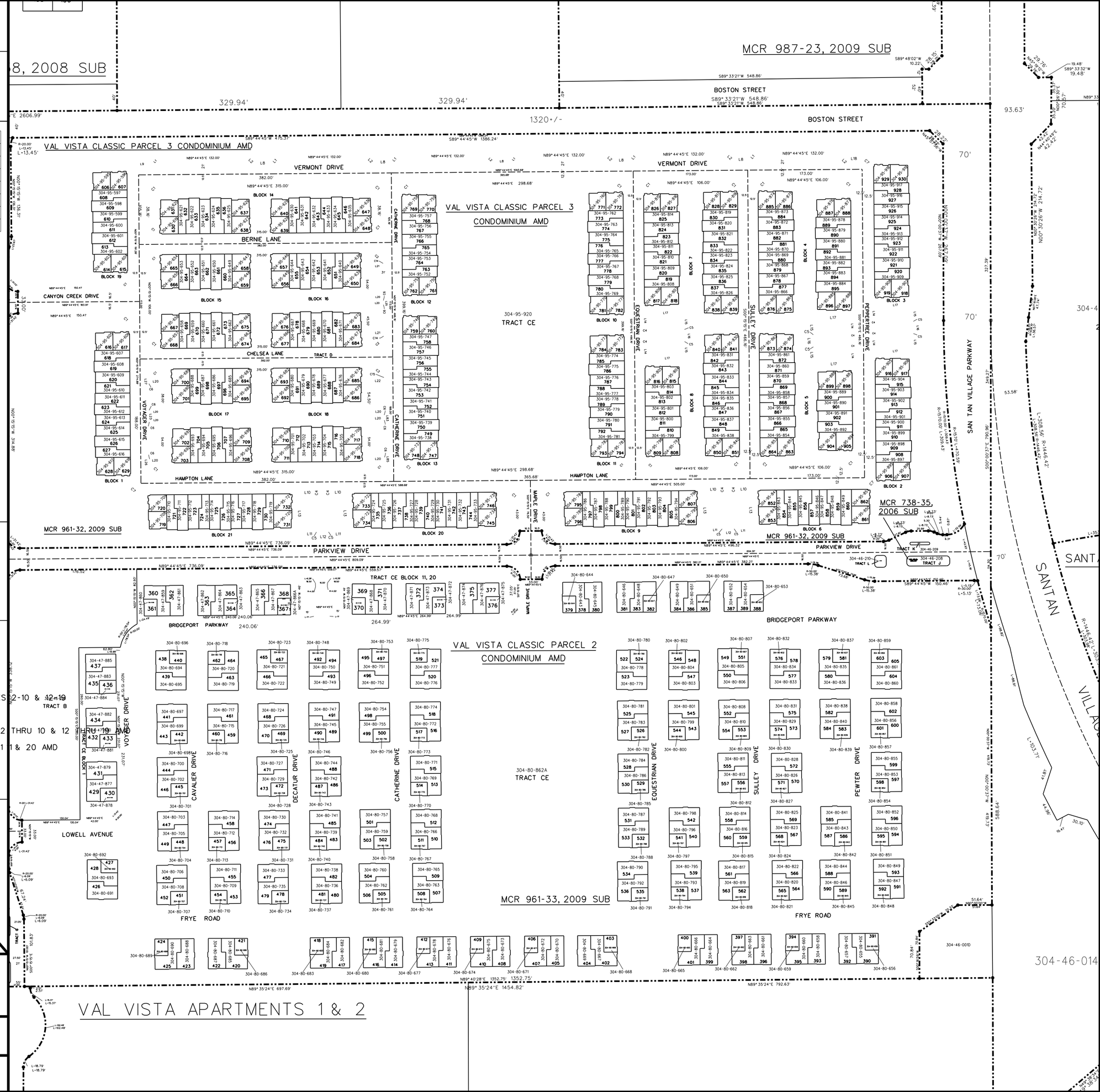
Requester/Purchaser understands and agrees that Maricopa County does not guarantee the accuracy of the data and information requested and hereby expressly disclaims any responsibility for the truth, lack of truth, validity, invalidity, accuracy, inaccuracy of any said data and information. The parcel lines on maps are for illustration purposes only and are not intended to be used as a survey product.