MARICOPA COUNTY
OFFICIAL PARCEL MAP
STATE OF ARIZONA

PT. SECTION 14 T01S R05E

MAP ID # 858 - 14 - 02 - 02
TOWNSHIP & RANGE GRID NUMBER | SECTION NUMBER | 1/4 SECTION NUMBER | 1/4 1/4 SECTION NUMBER

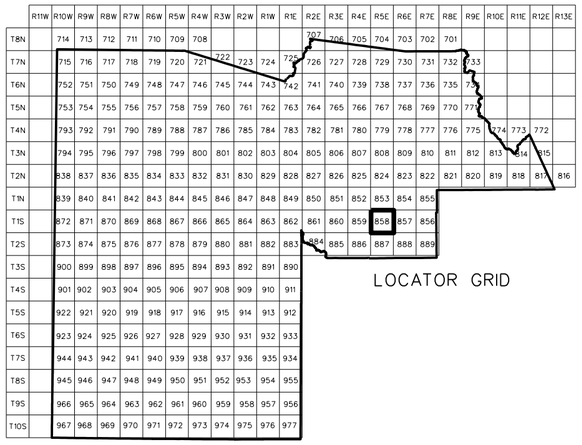

SECTION

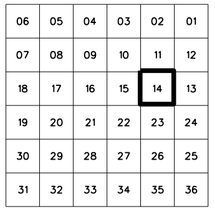

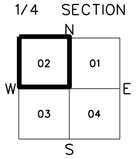

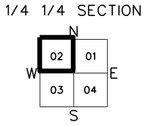

ASSESSOR BOOKS & MAPS WITHIN THIS AREA

BOOK: 302	MAP: 21
BOOK: 302	MAP: 23
BOOK: 302	MAP: 30
BOOK: 302	MAP: 35
BOOK: 302	MAP: 96
BOOK: 310	MAP: 04

SUBDIVISIONS

SHORES AT THE ISLANDS UNIT 1
MCR 277-38, 1986 SUB
SHORES AT THE ISLANDS UNIT 5
MCR 291-48, 1986 SUB
MARTINQUE 3 AT THE ISLANDS
MCR 363-24, 1994 SUB
OASIS AT THE ISLANDS
MCR 582-21, 2004 SUB
OASIS AT THE ISLANDS LOT 1 REPLAT
MCR 643-33, 2004 SUB
OASIS AT THE ISLANDS PROFESSIONAL PLAZA CONDOMINIUM
MCR 646-05, 2004 SUB
OASIS AT THE ISLANDS PROFESSIONAL PLAZA CONDOMINIUM AMD
MCR 707-04, 2006 SUB
OASIS AT THE ISLANDS PROFESSIONAL PLAZA BUILDING A OFFICE CONDOMINIUMS AMD
MCR 758-33, 2006 SUB
OASIS AT THE ISLANDS PROFESSIONAL PLAZA BLDG A STES 101 THRU 107 OFFICE CON
MCR 941-03, 2009 SUB

SCALE: 1" = 100'

Maricopa County Assessor G.I.S.

01-27-2009

3022901

MARICOPA COUNTY ASSESSOR'S OFFICE
301 W. JEFFERSON ST.
PHOENIX, AZ 85003
www.maricopa.gov/assessor

LEGEND:

- Subdivision Boundary Line
- Subdivision Boundary Corner
- Street Centerline
- Street Centerline Marker
- Section Corner Marker
- Indicates change in original lot boundary
- Parcel Boundary Line
- Parcel Split Line
- 123-45-678A Parcel Number
- Z Parcel Boundary Tie-In

REVISION INFORMATION IS LOCATED ON A SEPARATE DOCUMENT

Disclaimer - Indemnification
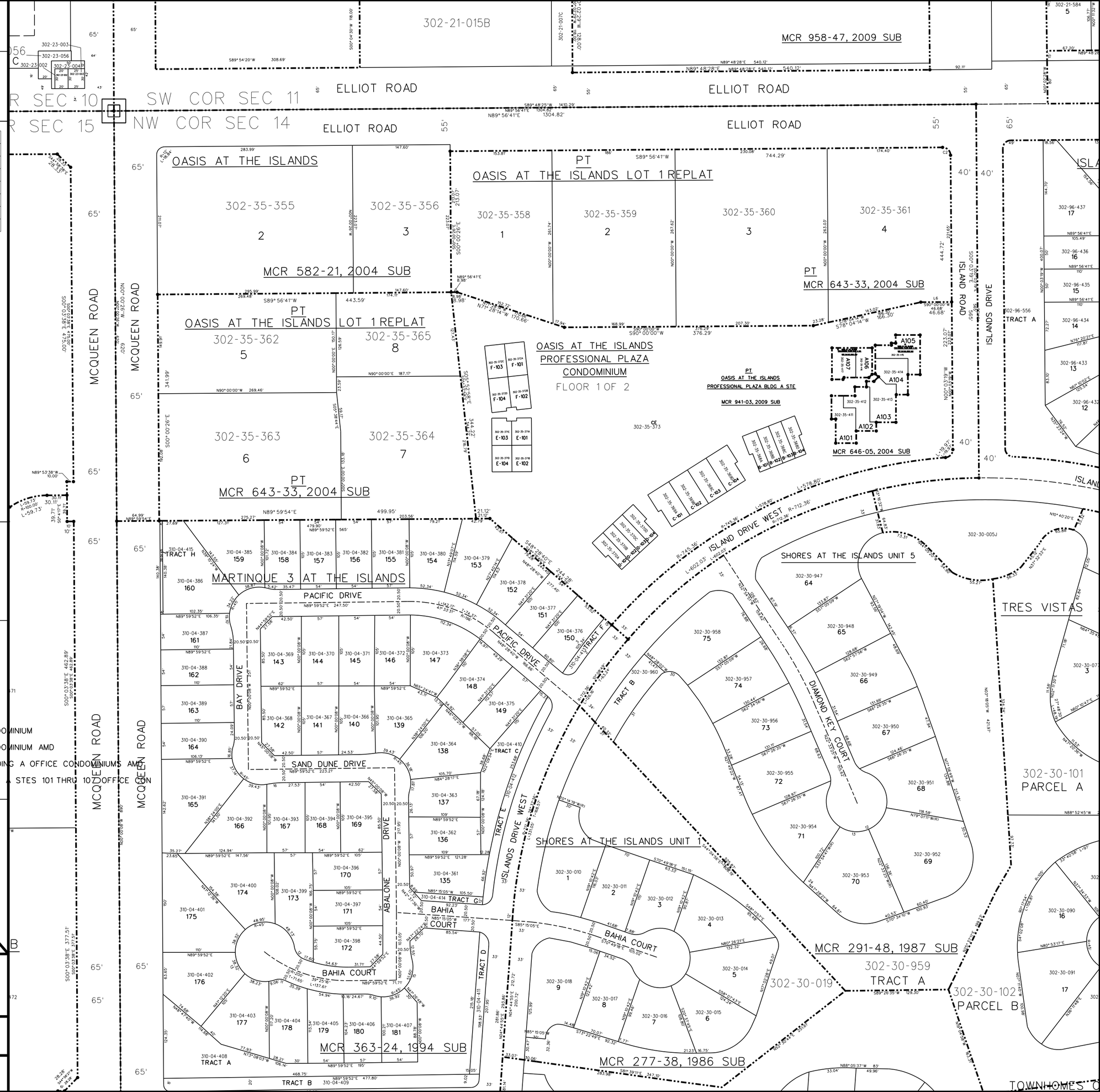
Requester/Purchaser understands and agrees that Maricopa County does not guarantee the accuracy of the data and information requested and hereby expressly disclaims any responsibility for the truth, lack of truth, validity, invalidity, accuracy, inaccuracy of any said data and information. The parcel lines on maps are for illustration purposes only and are not intended to be used as a survey product.