MARICOPA COUNTY

OFFICIAL PARCEL MAP

STATE OF ARIZONA

PT. SECTION 23 T01S R05E

MAP ID * 858 - 23 - 01 - 03

TOWNSHIP & RANGE GRID NUMBER | SECTION NUMBER | ¼SECTION NUMBER | ¼¼SECTION NUMBER

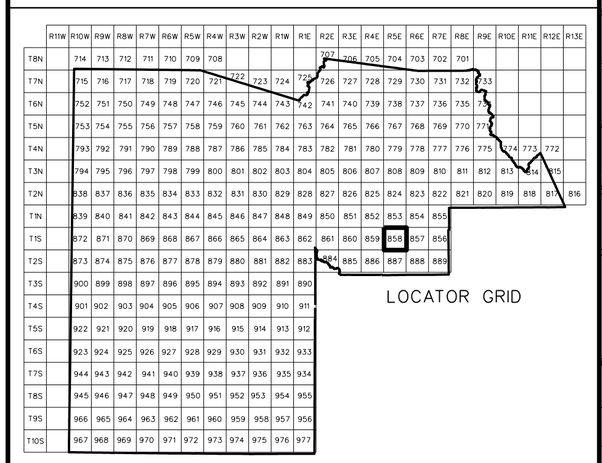

SECTION

06	05	04	03	02	01
07	08	09	10	11	12
18	17	16	15	14	13
19	20	21	22	23	24
30	29	28	27	26	25
31	32	33	34	35	36

1/4 SECTION

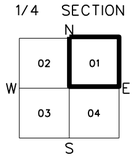

1/4 1/4 SECTION

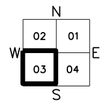

ASSESSOR BOOKS & MAPS WITHIN THIS AREA

BOOK: 302 MAP: 37
BOOK: 302 MAP: 98

SUBDIVISIONS

WINDHAVEN UNIT 2
MCR 308-16, 1988 SUB

WINDHAVEN UNIT 3
MCR 319-34, 1989 SUB

CATALINA BAY AT THE ISLANDS
MCR 344-01, 1992 SUB

SCALE: 1" = 100'

N W E S

Maricopa County Assessor G.I.S.

05-12-2008

3023701

MARICOPA COUNTY ASSESSOR'S OFFICE
301 W. JEFFERSON ST.
PHOENIX, AZ 85003
www.maricopa.gov/assessor

LEGEND:

- Subdivision Boundary Line
- Subdivision Boundary Corner
- Street Centerline
- Street Centerline Marker
- Section Corner Marker
- Indicates change in original lot boundary
- Parcel Boundary Line
- Parcel Split Line
- 123-45-678A Parcel Number
- Parcel Boundary Tie-In

REVISION INFORMATION IS LOCATED ON A SEPARATE DOCUMENT

Disclaimer - Indemnification

Requester/Purchaser understands and agrees that Maricopa County does not guarantee the accuracy of the data and information requested and hereby expressly disclaims any responsibility for the truth, lack of truth, validity, invalidity, accuracy, inaccuracy of any said data and information. The parcel lines on maps are for illustration purposes only and are not intended to be used as a survey product.

WINDHAVEN UNIT 2 AMD

WINDHAVEN UNIT 3

WINDHAVEN UNIT

MCR 315-04, 1988 SUB

MCR 319-34, 1989 SUB

STRAWBERRY POINT 3

STRAWBERRY POINT 4

STRAWBERRY

LAGOON DRIVE
COAST DRIVE
PRESIDIO DRIVE
LAKERIDGE DRIVE
CAPISTRANO DRIVE
CAFE COURT
ISLANDS DRIVE EAST
IRIS DRIVE
WAGNER DRIVE
SHERRI DRIVE
KENT AVENUE

302-37-009J TRACT F
302-37-009K
302-98-402 TRACT F
302-98-401 TRACT E
302-98-400 TRACT B
302-98-403 TRACT G
302-98-399 TRACT A