# MARICOPA COUNTY
## OFFICIAL PARCEL MAP
STATE OF ARIZONA

## PT. SECTION 16 T01S R04E

MAP ID • 859 - 16 - 03 - 02

TOWNSHIP & RANGE GRID NUMBER | SECTION NUMBER | ¼SECTION NUMBER | ¼¼SECTION NUMBER

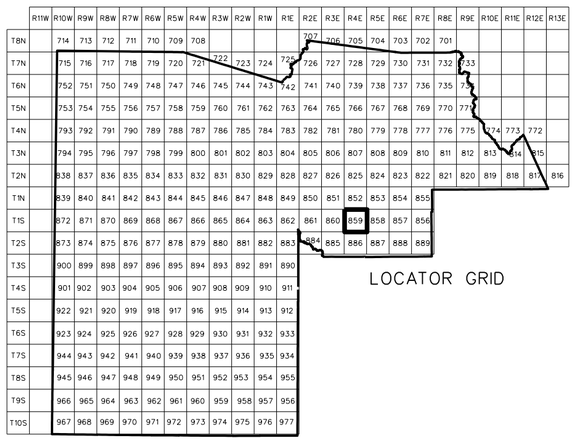


SECTION

| | | | | | |
|---|---|---|---|---|---|
| 06 | 05 | 04 | 03 | 02 | 01 |
| 07 | 08 | 09 | 10 | 11 | 12 |
| 18 | 17 | 16 | 15 | 14 | 13 |
| 19 | 20 | 21 | 22 | 23 | 24 |
| 30 | 29 | 28 | 27 | 26 | 25 |
| 31 | 32 | 33 | 34 | 35 | 36 |

1/4 SECTION

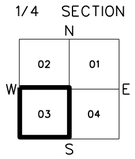


1/4 1/4 SECTION

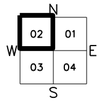


ASSESSOR BOOKS & MAPS WITHIN THIS AREA
BOOK: 301 MAP: 53

## SUBDIVISIONS

WARNER CROSSING 3RD EDITION
MCR 536-36, 2001 SUB

SCALE: 1" = 100'

N W E S

Maricopa County Assessor G.I.S.

06-30-2008

3015301

MARICOPA COUNTY ASSESSOR'S OFFICE
301 W. JEFFERSON ST.
PHOENIX, AZ 85003
www.maricopa.gov/assessor

LEGEND:

- Subdivision Boundary Line
- Subdivision Boundary Corner
- Street Centerline
- Street Centerline Marker
- Section Corner Marker
- Indicates change in original lot boundary
- Parcel Boundary Line
- Parcel Split Line
- 123-45-678A Parcel Number
- Parcel Boundary Tie-In

REVISION INFORMATION IS LOCATED ON A SEPARATE DOCUMENT


Disclaimer - Indemnification

Requester/Purchaser understands and agrees that Maricopa County does not guarantee the accuracy of the data and information requested and hereby expressly disclaims any responsibility for the truth, lack of truth, validity, invalidity, accuracy, inaccuracy of any said data and information. The parcellines on maps are for illustration purposes only and are not intended to be used as a survey product.


301-53-012R

301-53-072
8

9

78-24, 2007 SUB

577.74'
S89° 41'21"W

N89° 41'32"E 651.22'

301-53-009B

610.10'
588.10'

301-53-089

WARNER CROSSING
3RD ADDITION

PRIEST DRIVE

599.80'

N27° 41'57"E 346.11'

272.86'

R=2830' 266.28'

405.35'

301-53-090B

SOUTH BRANCH HIGHLINE CANAL

PT
301-53-088

2

324.37'

301-53-090A

N00° 40'37"E 2650.91'

S22° 18'15"W 851.88'

787.71'

1209'

MCR 536-36, 2001 SUB

WARNER CROSSING 3RD ADDITION

PT
WARNER VILLAGE

S89° 33'58"W 294.24'

N00° 26'02"W 829.21'

N00° 26'02"W 1275.54'