MARICOPA COUNTY

STATE OF ARIZONA

PT. SECTION 29 T01S R04E

859 - 29 - 02 - 04

TOWNSHIP & RANGE GRID NUMBER | SECTION NUMBER | 1/4 SECTION NUMBER | 1/4 1/4 SECTION NUMBER

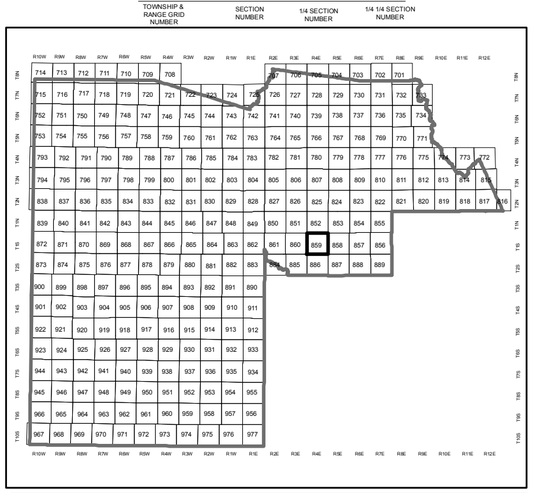

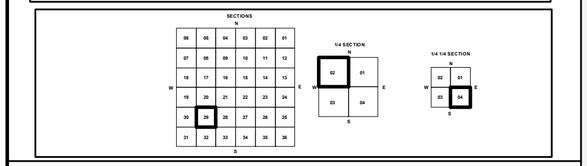

Parcels updated within this map

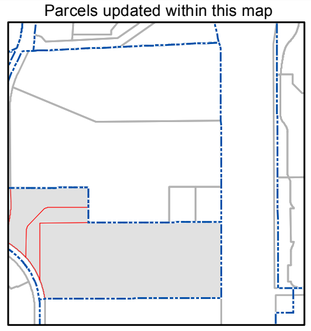

0 45 90 180 270 360 Feet

N

MARICOPA COUNTY ASSESSOR'S OFFICE
301 W. Jefferson Street
Phoenix, AZ 85003
Date: 6/1/2016
http://mcassessor.maricopa.gov/assessor/

LEGEND: Parcels | Sections | Centerlines | Subdivisions | Section Corners

Disclaimer - Indemnification

CAUTION! USERS SHOULD INDEPENDENTLY RESEARCH AND VERIFY INFORMATION WITHIN THIS DATASET OR MAP BEFORE RELYING ON IT.

The Assessor's Office has compiled information within this dataset or map that it uses to identify, classify, and value real and personal property. Please contact the Assessor's Office at 602 506-3406 if you believe any information is incomplete, out-of date, or incorrect so that appropriate corrections can be addressed. Please note that a statutory process is also available to correct errors pursuant to Arizona Revised Statutes 42-16254.

The Assessor does not guarantee that any information contained within this dataset or map is accurate, complete or current. In many instances, the Assessor has gathered information from independent sources and made it available within this dataset or map, and the original information may have contained errors and omissions. Errors and omissions may have occurred in the process of gathering, interpreting, and reporting the information. Information within this dataset or map is not updated "real time." In addition, Users are cautioned that the process used within this dataset or map to illustrate the boundaries of adjacent parcels is not always consistent with the recorded documents for such parcels. The parcel boundaries depicted within this dataset or maps are for illustrative purposes only, and the exact relationship of adjacent parcels should be independently researched and verified. The information provided within this dataset or map is not the equivalent of a title report or a real estate survey. Users should independently research, investigate, and verify all information before relying on it or using it in the preparation of legal documents.

AHWATUKEE FOOTHILLS TOWNE CENTER 3 MCR: 420-37, 1997 SUB

301-84-154A

301-84-184B

TRACT B

301-84-184C

301-84-188A

301-84-186

AHWATUKEE FOOTHILLS TOWNE CENTER 4 MCR: 464-47, 1999 SUB

301-84-187

TRACT E

301-84-199

301-84-194

S 50TH ST

L=162.21'

1074.87'

44.31'

37.81'

99.98'

99.98'

83.62'

227.15'

128.54'

506.80'

301-84-178

1

397.13'

703.35'

FOOTHILLS OFFICE PARK MCR: 450-24, 1998 SUB

301-84-193

M=N00°07'22"W

579'

301-84-198

TRACT D

301-84-006F

439.74'

2

301-84-179

369.59'

10

10

CHANDLER PAVILIONS UNIT 1 MCR: 473-33, 1999 SUB

435.35'

301-84-883

148.31'

148.62'

301-84-181

301-84-182

TRACT B

TRACT C

200'

TR. A

301-84-884

TR. D

200'

454.91'

627'

301-84-197

301-84-192

N00°07'22"W

TRACT C

C56

L59

C55

C54

L57

L56

C53

L55

L54

L53

C51

L50

PARKING EXPANSION LOT 1 MCR: 1265-48, 2017 SUB

1 301-84-882

50TH STREET

301-84-762

THISTLE LANDING OFFICE PARK AMD MCR: 651-39, 2005 SUB

301-84-763

S 50TH ST

301-84-002F

301-84-009V

301-84-873

LINCOLN 10 EAST MCR: 978-25, 2009 SUB