MARICOPA COUNTY

STATE OF ARIZONA

PT. SECTION 33 T01S R04E

859 - 33 - 01 - 04

TOWNSHIP & RANGE GRID NUMBER | SECTION NUMBER | 1/4 SECTION NUMBER | 1/4 1/4 SECTION NUMBER

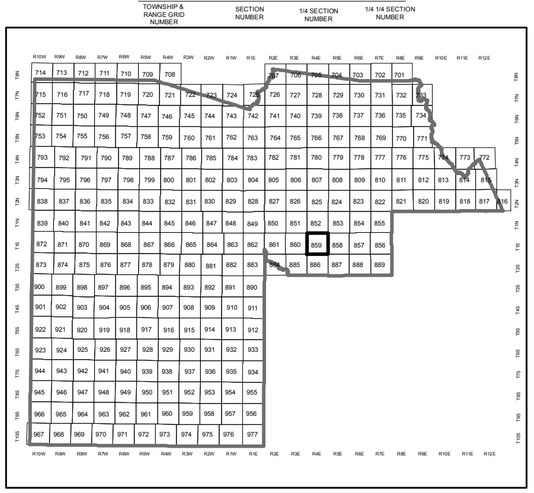

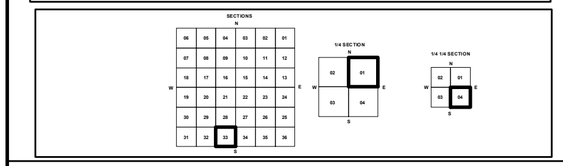

Parcels updated within this map

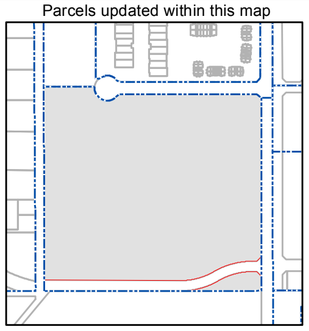

0 45 90 180 270 360 Feet

N

MARICOPA COUNTY ASSESSOR'S OFFICE
301 W. Jefferson Street
Phoenix, AZ 85003
Date: 11/7/2014

http://mcassessor.maricopa.gov/assessor/

LEGEND: Parcels | Sections | Centerlines | Subdivisions | Section Corners

Disclaimer - Indemnification

CAUTION! USERS SHOULD INDEPENDENTLY RESEARCH AND VERIFY INFORMATION WITHIN THIS DATASET OR MAP BEFORE RELYING ON IT.

The Assessor's Office has compiled information within this dataset or map that it uses to identify, classify, and value real and personal property. Please contact the Assessor's Office at 602 506-3406 if you believe any information is incomplete, out-of date, or incorrect so that appropriate corrections can be addressed. Please note that a statutory process is also available to correct errors pursuant to Arizona Revised Statutes 42-16254.

The Assessor does not guarantee that any information contained within this dataset or map is accurate, complete or current. In many instances, the Assessor has gathered information from independent sources and made it available within this dataset or map, and the original information may have contained errors and omissions. Errors and omissions may have occurred in the process of gathering, interpreting, and reporting the information. Information within this dataset or map is not updated "real time." In addition, Users are cautioned that the process used within this dataset or map to illustrate the boundaries of adjacent parcels is not always consistent with the recorded documents for such parcels. The parcel boundaries depicted within this dataset or maps are for illustrative purposes only, and the exact relationship of adjacent parcels should be independently researched and verified. The information provided within this dataset or map is not the equivalent of a title report or a real estate survey. Users should independently research, investigate, and verify all information before relying on it or using it in the preparation of legal documents.

301-86-021C
250'
301-86-022E
301-86-022F
12*
301-86-022G
13
301-86-023B
WILLIAMS FIELD ROAD BUSINESS PARK MCR: 176-08, SUB
250'
301-86-024A
165'
98.02'
14*
301-86-024C
301-86-024B
98.36'
301-86-116
26'
9°58'45"W 253.46'
TRACT D
301-86-065
273.90'
13°42'32" R=710' L=169.87'
14°23'21" L=188.35' R=750'
301-86-064
301-86-005R
127.33'
174.24'
174.24'
220'
GILA DRAIN
50'
301-86-315
2
PALOMA KYRENE BUSINESS COMMUNITY MCR: 904-11, 2008 SUB
301-86-522
301-86-523A
301-86-524A
301-86-525
301-86-526
301-86-527
301-86-528
301-86-508
301-86-509
301-86-510
301-86-511
301-86-512
301-86-513
301-86-514
301-86-515
LOT 1 PALOMA KYRENE BUSINESS COMMUNITY CONDO, MCR: 938-50, 2009 SUB
301-86-529
BLDG L
BLDG E
BLDG A
BLDG B
BLDG D
BLDG C
W GILA SPRINGS BLVD
S GILA SPRINGS BLVD
N KYRENE RD
TRACT A
SORRENTO LOT 1-133 TR A MCR: 342-43, 1992 SUB
308-04-766
308-04-517
CRESTVIEW COURT LOT 1-176 TR A-C MCR: 305-41, 1988 SUB
TRACT
55'
55'
55'
1
301-86-976
KYRENE 202 BUSINESS PARK MCR: 1203-41, 2016 SUB
T01S R04E Sec. 33
T01S R04E Sec. 34
S KYRENE RD
301-88-092
TRACT
CRESTVIEW UNIT 2 LOT 19-83 TR A B MCR: 231-16, 1982 SUB
W CHICAGO ST
FRYE ROAD
301-86-977
TR. A
65'
71'
301-88-027
301-88-026
301-88-071
CRESTVIEW CHATEAUX UNIT 2 AMD 101-130 201-230 A-B MCR: 303-50, 1987 SUB
301-86-004G
308-04-840