MARICOPA COUNTY
STATE OF ARIZONA

PT. SECTION 2 T01S R02E

861 - 02 - 04 - 03

TOWNSHIP & RANGE GRID NUMBER | SECTION NUMBER | 1/4 SECTION NUMBER | 1/4 1/4 SECTION NUMBER

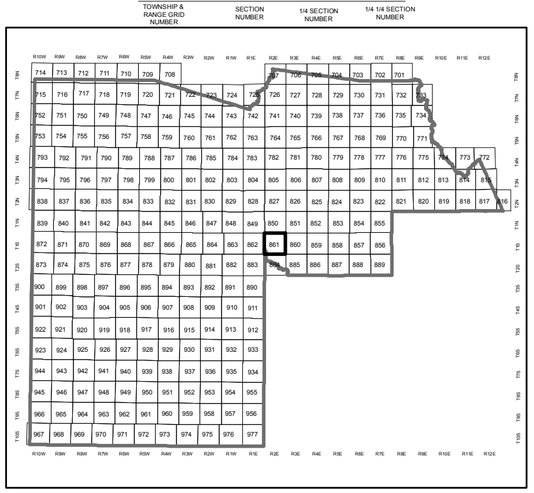

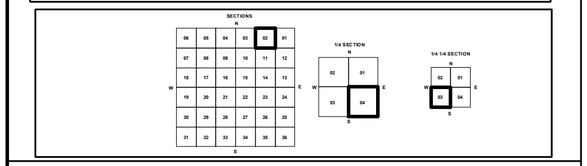

Parcels updated within this map



0 45 90 180 270 360 Feet

N

MARICOPA COUNTY
ASSESSOR'S OFFICE
301 W. Jefferson Street
Phoenix, AZ 85003
Date: 09/27/2014
http://mcassessor.maricopa.gov/assessor/

LEGEND: Parcels | Sections | Centerlines | Subdivisions | Section Corners

Disclaimer - Indemnification

CAUTION! USERS SHOULD INDEPENDENTLY RESEARCH AND VERIFY INFORMATION WITHIN THIS DATASET OR MAP BEFORE RELYING ON IT.

The Assessor's Office has compiled information within this dataset or map that it uses to identify, classify, and value real and personal property. Please contact the Assessor's Office at 602 506-3406 if you believe any information is incomplete, out-of date, or incorrect so that appropriate corrections can be addressed. Please note that a statutory process is also available to correct errors pursuant to Arizona Revised Statutes 42-16254.

The Assessor does not guarantee that any information contained within this dataset or map is accurate, complete or current. In many instances, the Assessor has gathered information from independent sources and made it available within this dataset or map, and the original information may have contained errors and omissions. Errors and omissions may have occurred in the process of gathering, interpreting, and reporting the information. Information within this dataset or map is not updated "real time." In addition, Users are cautioned that the process used within this dataset or map to illustrate the boundaries of adjacent parcels is not always consistent with the recorded documents for such parcels. The parcel boundaries depicted within this dataset or maps are for illustrative purposes only, and the exact relationship of adjacent parcels should be independently researched and verified. The information provided within this dataset or map is not the equivalent of a title report or a real estate survey. Users should independently research, investigate, and verify all information before relying on it or using it in the preparation of legal documents.

300-14-013B

300.01'

300-14-007J

1311.41'

S 29TH AVE

30' 30'

285.23'

10

300-14-042
VISTA DEL VALLE 2 MCR: 129-26, SUB

181.41'

'+/-

445'+/-

819'+/-

300-14-938

300-14-003B

1287'+/-

300-14-003C

735'+/-

300-14-009H

235.01' S89°59'56"E

300-14-009R

300-14-009S

200'+/- N89°59'56"W

35.00'

300-14-009T

200'+/- S89°49'44"W

300-14-009P

300-14-009G

184'

434'+/-

300-14-937

145'

445'+/-

819'+/-

T01S R02E Sec. 2

W DOBBINS RD T01S R02E Sec. 11

33'

150' 208.71' 91.79' 330' 270' 1

300-15-017

300-15-016

300-15-020C

300-15-020K

300-15-020J

300-15-020E

300-15-020D

290'

175.71' 175.71'