MARICOPA COUNTY
STATE OF ARIZONA

PT. SECTION 21 T01S R02E

861 - 21 - 04 - 00

TOWNSHIP & RANGE GRID NUMBER | SECTION NUMBER | 1/4 SECTION NUMBER | 1/4 1/4 SECTION NUMBER

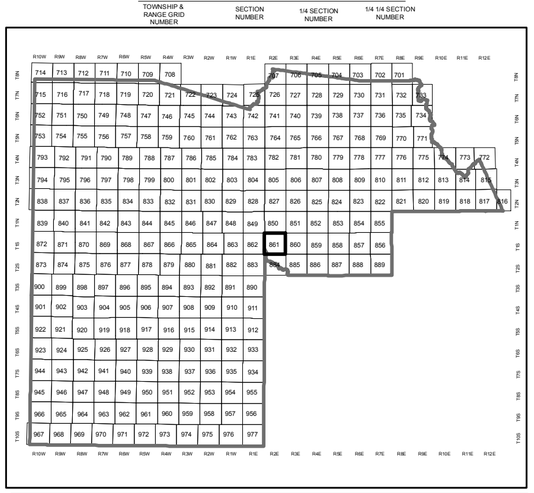

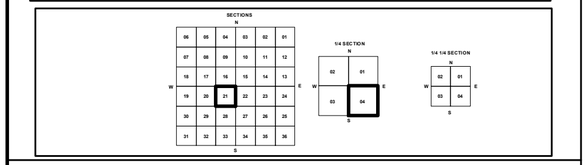

Parcels updated within this map

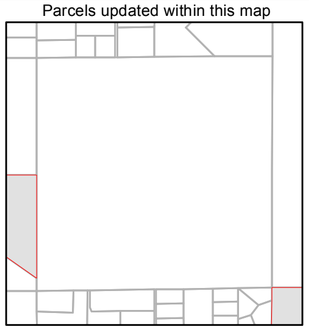

0 95 190 380 570 760 Feet

N

MARICOPA COUNTY
ASSESSOR'S OFFICE
301 W. Jefferson Street
Phoenix, AZ 85003
Date: 3/2/2016

http://mcassessor.maricopa.gov/assessor/

LEGEND: Parcels | Sections | Centerlines | Subdivisions | Section Corners

Disclaimer - Indemnification

CAUTION! USERS SHOULD INDEPENDENTLY RESEARCH AND VERIFY INFORMATION WITHIN THIS DATASET OR MAP BEFORE RELYING ON IT.

The Assessor's Office has compiled information within this dataset or map that it uses to identify, classify, and value real and personal property. Please contact the Assessor's Office at 602 506-3406 if you believe any information is incomplete, out-of date, or incorrect so that appropriate corrections can be addressed. Please note that a statutory process is also available to correct errors pursuant to Arizona Revised Statutes 42-16254.

The Assessor does not guarantee that any information contained within this dataset or map is accurate, complete or current. In many instances, the Assessor has gathered information from independent sources and made it available within this dataset or map, and the original information may have contained errors and omissions. Errors and omissions may have occurred in the process of gathering, interpreting, and reporting the information. Information within this dataset or map is not updated "real time." In addition, Users are cautioned that the process used within this dataset or map to illustrate the boundaries of adjacent parcels is not always consistent with the recorded documents for such parcels. The parcel boundaries depicted within this dataset or maps are for illustrative purposes only, and the exact relationship of adjacent parcels should be independently researched and verified. The information provided within this dataset or map is not the equivalent of a title report or a real estate survey. Users should independently research, investigate, and verify all information before relying on it or using it in the preparation of legal documents.

300-07-010D
300-07-017C
300-07-023A
300-07-007E
300-07-005B
300-07-010B
300-07-017D
300-07-022
300-07-024
300-07-007C
300-07-005A
660'
2640'+/-
3960'+/-
300-07-001B
300-07-013
T01S R02E Sec. 21
T01S R02E Sec. 22
300-07-016
2640'+/-
300-07-003U
300-07-003K
150'
W RAY RD
T01S R02E Sec. 21
T01S R02E Sec. 28
T01S R02E Sec. 22
T01S R02E Sec. 27
300-04-003H
300-04-003C
300-04-003A
300-04-003F
300-04-003J
300-04-003M
300-04-030B
300-04-030A
300-04-004V
300-04-029
S 44TH AVE
300-04-035
300-04-034
300-04-004Y
300-04-004Z
300-04-039
S 43RD DR
300-04-033
300-04-037
300-04-001A